

NOTICE!!

These documents have been scanned!

Do not place un-scanned documents beneath this notice!

Do not remove this notice from this file!

GPO Jacket No. 560-102
Print Order 61540
Rise Business Services, LLC
Job=AZ15 5/13/2019



Box Number= AZ15040



Claim Begin-End: AMC422952-AMC422954

1 Initial Receipt



AZ15040-8

AMC422569-AMC423150

United States Department of the Interior
Bureau of Land Management
 LANDS/RECREATION & PLANNING
 ONE N CENTRAL AVE
 PHOENIX, AZ 85004 -2203
 Phone: 602-417-9200

Receipt

No: 3378701

Transaction #: 3476953	
Date of Transaction: 08/27/2015	
CUSTOMER:	
DARYLL W LYNNES 23855 HAZELWOOD DR MORENO VALLEY, CA 92557-3933 US	

LINE #	QTY	DESCRIPTION	REMARKS	UNIT PRICE	TOTAL
1	1.00	LOCATABLE MINERALS / MINING CLAIMS-NOT NEW-UNADJUD, ONE AUTH NO. ONLY / MINING CLAIM MONEY RECEIVED CASES: AMC414340/\$2170.00	MAINT FEE PYMNT - 14 2016	- n/a -	2170.00
TOTAL:					\$2,170.00

PAYMENT INFORMATION			
1	AMOUNT:	2170.00	POSTMARKED: 08/25/2015
	TYPE:	CHECK	RECEIVED: 08/26/2015
	CHECK NO:	12861	
	NAME:	LYNNES, DARYLL W 3227 PROGRESS CIR MIRA LOMA CA 91752 US	

REMARKS

This receipt was generated by the automated BLM Collections and Billing System and is a paper representation of a portion of the official electronic record contained therein.

$$\begin{array}{r} 155 \\ 7 \\ \hline 1085 \end{array}$$
 2170

8/27/2015

United States Department of the Interior
Bureau of Land Management
 BUSINESS & SUPPORT SVCS DIV
 ONE N CENTRAL AVE SUITE 800
 PHOENIX, AZ 85004 -4427
 Phone: (602) 417-9200

Receipt

No: 3373822

Transaction #: 3472020	
Date of Transaction: 08/21/2015	
CUSTOMER:	
RICHARD PERRY 1816 POINSETTA BLVD MELBOURNE, FL 32901 US	


LINE #	QTY	DESCRIPTION	REMARKS	UNIT PRICE	TOTAL
1	1.00	LOCATABLE MINERALS / MINING CLAIMS- NOT NEW-UNADJUD, ONE AUTH NO. ONLY / MINING CLAIM MONEY RECEIVED CASES: AMC430385/\$155.00		- n/a -	155.00
TOTAL:					\$155.00

PAYMENT INFORMATION			
NOTE: Items will appear on credit card statement as "BLM O Mining Claim".			
1	AMOUNT:	155.00	POSTMARKED: N/A
	TYPE:	CREDIT CARD	RECEIVED: 08/21/2015
	NAME:	RICHARD PERRY 1816 POINSETTA BLVD MELBOURNE FL 32901 US	
	CARD NO:	XXXXXXXXXXXX5730	AUTH CODE: 301346
	NAME ON CARD:	RICHARD PERRY	
	EXPIRES:	09/2015	
	SIGNATURE:		

REMARKS

This receipt was generated by the automated BLM Collections and Billing System and is a paper representation of a portion of the official electronic record contained therein.

United States Department of the Interior
 Bureau of Land Management
 LANDS/RECREATION & PLANNING
 ONE N CENTRAL AVE
 PHOENIX, AZ 85004 -2203
 Phone: 602-417-9200



No: 3102268

Transaction #: 3193832	
Date of Transaction: 08/15/2014	
CUSTOMER:	
DARYLL W LYNNE 23855 HAZELWOOD DR MORENO VALLEY, CA 92557-3933 US	

LINE #	QTY	DESCRIPTION	REMARKS	UNIT PRICE	TOTAL
1	1.00	LOCATABLE MINERALS / MINING CLAIMS-NOT NEW-UNADJUD, ONE AUTH NO. ONLY / MINING CLAIM MONEY RECEIVED CASES: AMC414340/\$2170.00	MAINT FEE PYMNT (14) 2015 / NOI (15) 2014	- n/a -	2170.00
TOTAL:					\$2,170.00

PAYMENT INFORMATION					
1	AMOUNT:	2170.00	POSTMARKED:	08/11/2014	
	TYPE:	CHECK	RECEIVED:	08/14/2014	
	CHECK NO:	11719			
	NAME:	LYNNE, DARYLL W 3227 PROGRESS CIR MIRA LOMA CA 91752 US			

REMARKS

This receipt was generated by the automated BLM Collections and Billing System and is a paper representation of a portion of the official electronic record contained therein.

United States Department of the Interior
Bureau of Land Management
LANDS/RECREATION & PLANNING
ONE N CENTRAL AVE
PHOENIX, AZ 85004 -2203
Phone: 602-417-9200

Receipt

No: 3039787

Transaction #: 3130356	
Date of Transaction: 05/23/2014	
CUSTOMER:	
GRE INC 2091 E MURRAY HOLLADAY RD STE SALT LAKE CITY,UT 84117-5017 US	

LINE #	QTY	DESCRIPTION	REMARKS	UNIT PRICE	TOTAL
1	1.00	LOCATABLE MINERALS / MINING CLAIMS- NOT NEW-UNADJUD,ONE AUTH NO. ONLY / MINING CLAIM MONEY RECEIVED CASES: AMC422953/\$10.00	TRF/1	- n/a -	10.00
TOTAL:					\$10.00

PAYMENT INFORMATION					
1	AMOUNT:	10.00	POSTMARKED:	05/21/2014	
	TYPE:	CHECK	RECEIVED:	05/22/2014	
	CHECK NO:	002008			
	NAME:	GRE INC 2091 E MURRAY HOLLADAY RD STE SALT LAKE CITY UT 84117-5017 US			

REMARKS

This receipt was generated by the automated BLM Collections and Billing System and is a paper representation of a portion of the official electronic record contained therein.

United States Department of the Interior
Bureau of Land Management
 LANDS/RECREATION & PLANNING
 ONE N CENTRAL AVE
 PHOENIX, AZ 85004 -2203
 Phone: 602-417-9200

Receipt

No: 2983645

Transaction #: 3072552	
Date of Transaction: 03/06/2014	
CUSTOMER:	
GRE INC 2091 E MURRAY HOLLADAY RD STE SALT LAKE CITY,UT 84117-5174 US	

LINE #	QTY	DESCRIPTION	REMARKS	UNIT PRICE	TOTAL
1	1.00	LOCATABLE MINERALS / MINING CLAIMS- NOT NEW-UNADJUD,ONE AUTH NO. ONLY / MINING CLAIM MONEY RECEIVED CASES: AMC422953/\$10.00	QCD - 1	- n/a -	10.00
TOTAL:					\$10.00

PAYMENT INFORMATION			
NOTE: Items will appear on credit card statement as "Bureau of Land Mgmt CO".			
1	AMOUNT:	10.00	POSTMARKED: N/A
	TYPE:	CREDIT CARD	RECEIVED: 03/05/2014
	NAME:	SHUMAN, JESSICA M 2091 E MURRAY HOLLADAY RD STE SALT LAKE CITY UT 84117-5174 US	
	CARD NO:	XXXXXXXXXXXX4130	AUTH CODE: 028223
	NAME ON CARD:	JESSICA M SHUMAN	
	EXPIRES:	07/2014	
	SIGNATURE:		

REMARKS

This receipt was generated by the automated BLM Collections and Billing System and is a paper representation of a portion of the official electronic record contained therein.

United States Department of the Interior
 Bureau of Land Management
 LANDS/RECREATION & PLANNING
 ONE N CENTRAL AVE
 PHOENIX, AZ 85004 -2203
 Phone: 602-417-9200

Receipt

No: 2870193

Transaction #: 2956167	
Date of Transaction: 08/30/2013	
CUSTOMER:	
JACKIE POWERS 1201 CATHERINE CT CARBONDALE, CO 81623-1897 US	

LINE #	QTY	DESCRIPTION	REMARKS	UNIT PRICE	TOTAL
1	1.00	LOCATABLE MINERALS / MINING CLAIMS-NOT NEW-UNADJUD, ONE AUTH NO. ONLY / MINING CLAIM MONEY RECEIVED CASES: AMC422952/\$150.00	MAINT 2014/1 NOI 2013/1	- n/a -	150.00
TOTAL:					\$150.00

PAYMENT INFORMATION			
NOTE: Items will appear on credit card statement as "Bureau of Land Mgmt CO".			
1	AMOUNT:	150.00	POSTMARKED: N/A
	TYPE:	CREDIT CARD	RECEIVED: 08/30/2013
	NAME:	POWERS, JACKIE 1201 CATHERINE CT CARBONDALE CO 81623-1897 US	
	CARD NO:	XXXXXXXXXXXX5021	AUTH CODE: 043313
	NAME ON CARD:	JACK POWERS	
	EXPIRES:	09/2016	
	SIGNATURE:		

REMARKS

This receipt was generated by the automated BLM Collections and Billing System and is a paper representation of a portion of the official electronic record contained therein.

United States Department of the Interior
Bureau of Land Management
 LANDS/RECREATION & PLANNING
 ONE N CENTRAL AVE
 PHOENIX, AZ 85004 -2203
 Phone: 602-417-9200

Receipt

No: 2866945

Transaction #: 2952877	
Date of Transaction: 08/28/2013	
CUSTOMER:	
GRE INC 2091 MURRAY HOLLADAY RD STE 22 SALT LAKE CITY, UT 84117-5174 US	

LINE #	QTY	DESCRIPTION	REMARKS	UNIT PRICE	TOTAL
1	1.00	LOCATABLE MINERALS / MINING CLAIMS-NOT NEW-UNADJUD, ONE AUTH NO. ONLY / MINING CLAIM MONEY RECEIVED CASES: AMC423164/\$450.00	MAINT FEE PYMNT (3) 2014 / NOI (3) 2013	- n/a -	450.00
TOTAL:					\$450.00

PAYMENT INFORMATION			
NOTE: Items will appear on credit card statement as "Bureau of Land Mgmt CO".			
1	AMOUNT:	450.00	POSTMARKED: N/A
	TYPE:	CREDIT CARD	RECEIVED: 08/26/2013
	NAME:	SHUMAN, JESSICA M 2091 MURRAY HOLLADAY RD STE 22 SALT LAKE CITY UT 84117-5174 US	
	CARD NO:	XXXXXXXXXXXX4130	AUTH CODE: 019022
	NAME ON CARD:	JESSICA M SHUMAN	
	EXPIRES:	07/2014	
	SIGNATURE:		

REMARKS

This receipt was generated by the automated BLM Collections and Billing System and is a paper representation of a portion of the official electronic record contained therein.

\$140 Refunded

**United States Department of the Interior
Bureau of Land Management
LANDS/RECREATION & PLANNING
ONE N CENTRAL AVE
PHOENIX, AZ 85004 -2203
Phone: 602-417-9200**

Receipt

No: 2848391

Transaction #: 2934057	
Date of Transaction: 08/06/2013	
CUSTOMER:	
	GRE INC 2091 MURRAY HOLLADAY RD STE 22 SALT LAKE CITY, UT 84117-5174 US

LINE #	QTY	DESCRIPTION	REMARKS	UNIT PRICE	TOTAL
1	1.00	LOCATABLE MINERALS / MINING CLAIMS-NOT NEW-UNADJUD, ONE AUTH NO. ONLY / MINING CLAIM MONEY RECEIVED CASES: AMC415908/\$600.00	MAINT FEE PYMNT (4) 2014 / NOI (4) 2013	- n/a -	600.00
TOTAL:					\$600.00

PAYMENT INFORMATION			
NOTE: Items will appear on credit card statement as "Bureau of Land Mgmt CO".			
1	AMOUNT:	600.00	POSTMARKED: N/A
	TYPE:	CREDIT CARD	RECEIVED: 08/06/2013
	NAME:	SHUMAN, COREY T 2091 MURRAY HOLLADAY RD STE 22 SALT LAKE CITY UT 84117-5174 US	
	CARD NO:	XXXXXXXXXXXX4131	AUTH CODE: 008260
	NAME ON CARD:	COREY T SHUMAN	
	EXPIRES:	04/2014	
	SIGNATURE:		

REMARKS

This receipt was generated by the automated BLM Collections and Billing System and is a paper representation of a portion of the official electronic record contained therein.

United States Department of the Interior
Bureau of Land Management
 LANDS/RECREATION & PLANNING
 ONE N CENTRAL AVE
 PHOENIX, AZ 85004 -2203
 Phone: 602-417-9200

Receipt

No: 2827331

Transaction #: 2912691		ENTERED INTO COMPUTER
Date of Transaction: 07/08/2013		
CUSTOMER: AUG 06 2013 <i>ps</i>		
GRE INC 2091 MURRAY HOLLADAY RD STE 22 SALT LAKE CITY, UT 84117-5174 US		

LINE #	QTY	DESCRIPTION	REMARKS	UNIT PRICE	TOTAL
1	1.00	LOCATABLE MINERALS / MINING CLAIMS- NOT NEW-UNADJUD, ONE AUTH NO. ONLY / MINING CLAIM MONEY RECEIVED CASES: AMC422952/\$20.00	QCD - 2	- n/a -	20.00
TOTAL:					\$20.00

PAYMENT INFORMATION			
NOTE: Items will appear on credit card statement as "Bureau of Land Mgmt CO".			
1	AMOUNT:	20.00	POSTMARKED: N/A
	TYPE:	CREDIT CARD	RECEIVED: 07/08/2013
	NAME:	SHUMAN, JESSICA 2091 MURRAY HOLLADAY RD STE 22 SALT LAKE CITY UT 84117-5174 US	
	CARD NO:	XXXXXXXXXXXX4136	AUTH CODE: 018978
	NAME ON CARD:	JESSICA SHUMAN	
	EXPIRES:	07/2013	
	SIGNATURE:		

REMARKS
<i>Dated Stamped Jun 31, 2013 (No such date); Should have been July 1st 2013. ps</i>

This receipt was generated by the automated BLM Collections and Billing System and is a paper representation of a portion of the official electronic record contained therein.

United States Department of the Interior
Bureau of Land Management
 LANDS/RECREATION & PLANNING
 ONE N CENTRAL AVE
 PHOENIX, AZ 85004 -2203
 Phone: 602-417-9200

Receipt

No: 2777332

Transaction #: 2861738		ENTERED INTO COMPUTER
Date of Transaction: 04/19/2013		
CUSTOMER:		
MAY 29 2013 <i>ps</i>		
GRE INC 2091 MURRAY HOLLADAY RD STE 22 SALT LAKE CITY, UT 84117-5174 US		

LINE #	QTY	DESCRIPTION	REMARKS	UNIT PRICE	TOTAL
1	3.00	LOCATABLE MINERALS / MINING CLAIMS- NEW, UNADJUD, ONE OR MORE AUTH NOS / NEW MINING CLAIM MAINT FEE \$140 CASES: AMC422952/\$140.00, AMC422953/\$140.00, AMC422954/\$140.00		- n/a -	420.00
2	3.00	LOCATABLE MINERALS / MINING CLAIMS- NEW, UNADJUD, ONE OR MORE AUTH NOS / NEW MINING CLAIM PROCESSING FEE \$15 CASES: AMC422952/\$15.00, AMC422953/\$15.00, AMC422954/\$15.00		- n/a -	45.00
3	3.00	LOCATABLE MINERALS / MINING CLAIMS- NEW, UNADJUD, ONE OR MORE AUTH NOS / NEW MINING CLAIM LOCATION FEE \$34 CASES: AMC422952/\$34.00, AMC422953/\$34.00, AMC422954/\$34.00		- n/a -	102.00
TOTAL:					\$567.00

PAYMENT INFORMATION				
NOTE: Items will appear on credit card statement as "Bureau of Land Mgmt CO".				
1	AMOUNT:	567.00	POSTMARKED:	N/A
	TYPE:	CREDIT CARD	RECEIVED:	04/19/2013
	NAME:	GRE INC 2091 MURRAY HOLLADAY RD STE 22 SALT LAKE CITY UT 84117-5174 US		
	CARD NO:	XXXXXXXXXXXX4136	AUTH CODE:	028014
	NAME ON CARD:	JESSICA M SHUMAN		

	EXPIRES: 07/2013
	SIGNATURE:

REMARKS

This receipt was generated by the automated BLM Collections and Billing System and is a paper representation of a portion of the official electronic record contained therein.

NOTICE!!

These documents have been scanned!

Do not place un-scanned documents beneath this notice!

Do not remove this notice from this file!

GPO Jacket No. 560-102
Print Order 61540
Rise Business Services, LLC
Job=AZ15 5/13/2019



Box Number= AZ15040



Claim Begin-End: AMC422952-AMC422954

2 Correspondence



AZ15040-8

AMC422569-AMC423150

UNITED STATES
DEPARTMENT OF INTERIOR
Bureau of Land Management
Arizona State Office
One North Central Avenue, Suite 800
Phoenix, Arizona 85004-4427

OFFICIAL BUSINESS
PENALTY FOR PRIVATE USE \$300

CERTIFIED MAIL™



7014 0150 0000 5423 0176

neopost[®]

12/02/2014

US POSTAGE



FIRST-CLASS MAIL

\$06.69⁰

US OFFICIAL MAIL
\$300 Penalty
For Private Use
ZIP 85004

041L11101433

RECEIVED
BLM AZ STATE OFFICE
2014 DEC 15 P 2:38
PHOENIX, ARIZONA

BILL MANBECK
20800 NE 182ND AVE
BATTLE GROUND WA 98604-3604

NIXIE 970 FE 1009 0012/10/14

RETURN TO SENDER
NOT DELIVERABLE AS ADDRESSED
UNABLE TO FORWARD

BC: 85004442700 *0614-01607-03-38

986043604 ROCE
8500404427



PLACE STICKER AT TOP OF ENVELOPE TO THE RIGHT
OF THE RETURN ADDRESS. FOLD AT DOTTED LINE

SENDER: COMPLETE THIS SECTION

- Complete items 1, 2, and 3. Also complete item 4 if Restricted Delivery is desired.
- Print your name and address on the reverse so that we can return the card to you.
- Attach this card to the back of the mailpiece, or on the front if space permits.

1. Article Addressed to:

BILL MANBECK
 20800 NE 182ND AVE
 BATTLE GROUND WA 98604-3604
 9310/RM/AMC422952

2. Article Number
 (Transfer from service label)

COMPLETE THIS SECTION ON DELIVERY

A. Signature Agent
 Addressee

X

B. Received by (Printed Name) C. Date of Delivery

D. Is delivery address different from item 1? Yes
 If YES, enter delivery address below: No

3. Service Type

Certified Mail® Priority Mail Express™
 Registered Return Receipt for Merchandise
 Insured Mail Collect on Delivery

4. Restricted Delivery? (Extra Fee) Yes

7014 0150 0000 5423 0176



United States Department of the Interior



BUREAU OF LAND MANAGEMENT
Arizona State Office
One North Central Avenue, Suite 800
Phoenix, Arizona 85004-4427
www.blm.gov/az/

NOV 28 2014

In Reply Refer To:
3800 (9310) RM
AMC422952

CERTIFIED MAIL - RETURN RECEIPT REQUESTED No. 7014 0150 0000 5423 0176

DECISION

BILL MANBECK : This decision affects those claims shown
20800 NE 182ND AVE : in the block below.
BATTLE GROUND, WA 98604-3604 :

AMC422954
LITTLE GOLDEN EAGLE

MINING CLAIMS DECLARED FORFEIT

The mining claims listed above have been declared forfeit as of September 1, 2014, for failure to timely file the required maintenance fee payment or small miner's maintenance fee waiver (waiver).

Claimants are required to pay an annual non-refundable maintenance fee of \$155 per 20 acres or portion thereof, or submit a waiver, on or before September 1 of each year. In accordance with 43 Code of Federal Regulations (CFR) 1822.14, because September 1, 2014, fell on a holiday, the payment was due the next business day, September 2, 2014. These requirements were established by 30 U.S.C. 28f-1, as amended, and 43 CFR 3834 and 3835.

Our records do not show receipt of a maintenance fee payment or small miner waiver filed on or before the due date. Therefore, the claims listed above are forfeit.

Reclamation Requirements

This decision does not relieve you of the liability for reclamation of all areas disturbed by your activities on lands covered by the subject mining claim(s) and/or site(s). After you complete the reclamation, you must notify the authorized officer of the appropriate surface managing agency so that the authorized officer may conduct a final site inspection and determine whether you may be released from liability. If you fail to reclaim the land to the satisfaction of the authorized officer, the surface management agency may cite you for noncompliance under its surface management

regulations. For land administered by the Bureau of Land Management (BLM), if you fail to reclaim the land to the satisfaction of the authorized officer as required in 43 CFR Subpart 3809, BLM will issue an order of noncompliance under 43 CFR 3809.601(a). If you fail to comply with the non-compliance order, BLM may take further action under 43 CFR 3809.604. Failure to conduct reclamation is a prohibited act that may subject you to criminal penalties. See 43 CFR 3809.605(h) and 43 CFR 3809.700.

Appeal Procedures

This decision may be appealed to the Interior Board of Land Appeals, Office of the Secretary, in accordance with the regulations contained in 43 CFR, Part 4, and the enclosed Form 1842-1. If an appeal is taken, your notice of appeal must be filed in this office (at the above address) within 30 days from receipt of this decision. The appellant has the burden of showing that the decision appealed from is in error.

If you wish to file a petition pursuant to regulation 43 CFR 4.21 (58 FR 4939, January 19, 1993) for a stay of the effectiveness of this decision during the time that your appeal is being reviewed by the Board, the petition for a stay must accompany your notice of appeal. A petition for a stay is required to show sufficient justification based on the standards listed below. Copies of the notice of appeal and petition for a stay **must** also be submitted to each party named in this decision and to the Interior Board of Land Appeals and to the appropriate Office of the Solicitor (see 43 CFR 4.413) at the same time the original documents are filed with this office. If you request a stay, you have the burden of proof to demonstrate that a stay should be granted.

Standards for Obtaining a Stay

Except as otherwise provided by law or other pertinent regulation, a petition for a stay of a decision pending appeal shall show sufficient justification based on the following standards:

- (1) The relative harm to the parties if the stay is granted or denied,
- (2) The likelihood of the appellant's success on the merits,
- (3) The likelihood of immediate and irreparable harm if the stay is not granted, and
- (4) Whether the public interest favors granting the stay.

Please include your AMC serial number(s) on all correspondence. If additional information is required, please call RéAnn Myers at 602-417-9413.

Sincerely,



Rebecca Heick
Acting Deputy State Director
Division of Lands and Minerals

Enclosure(s)

AZ BLM REFUND \$140 TO JESSICA SHUMAN DUPLICATE
 PAYMENT ON AMC423164, RECEIPT #2866945, T.S. @ 602-417-
 9355

Login ID203
 Entry Date09/16/2013
 Total Amount\$140.00
 Credit Card No*****4130
 Credit Card NameJESSICA M SHUMAN
 CC Tran ID
 CC Expiration date07/31/2014
 Original Pay date08/28/2013

Original Order Items

L i n e	Or d e r #	Auth Nos	Tran sD ate	Action	A m o u n t	Cost Ctr	R Org	BP D Yea r	Fund	FunctA rea	W B S	Receipt Refer ence	CB S Bill #	T y p e	Ord erIt em
1	295 287 7	AMC42	08/2 8/20 13	MINING CLAIM MONEY RECEIVED	\$45 0.0 0	LLA Z931 000	LLA Z931 000	201 3	XXX L6500 DP	L01130 000.000 000				C	6417 740

Order Items To Be Generated for CC Credit

L i n e	Or d e r #	Auth Nos	Tran sD ate	Action	A m o u n t	Cost Ctr	R Org	BP D Yea r	Fund	FunctA rea	W B S	Receipt Refer ence	CB S Bill #	T y p e	Ord erIt em
1	295 287 7	AMC42	9/16 /201 3	MINING CLAIM MONEY RECEIVED	\$- 140 .00	LLA Z931 000	LLA Z931 000	201 3	XXX L650 ODP	L01130 000.000 000				C	6457 326

NOTICE!!

These documents have been scanned!

Do not place un-scanned documents beneath this notice!

Do not remove this notice from this file!

GPO Jacket No. 560-102
Print Order 61540
Rise Business Services, LLC
Job=AZ15 5/13/2019



Box Number= AZ15040



Claim Begin-End: AMC422952-AMC422954

3 Transfers



AZ15040-8

AMC422569-AMC423150



GOLD RUSH
EXPEDITIONS

422952

When Recorded Mail To:

GRE Inc
2091 E Murray Holladay Road
Suite 22E
SLC, UT 84117

Quit Claim Deed

Quit Claim Deed Exempt Per ARS 11-1134 A6

RECEIVED
BLM AZ STATE OFFICE
2014 MAY 22 P 3:14
PHOENIX, ARIZONA

THE GRANTOR(S): GRE, Inc., of the City of Salt Lake, County of Salt Lake, State of Utah, 84117

For and in consideration \$6,250.00 (Six Thousand Two Hundred Fifty Dollars and Zero Cents), do CONVEY and QUIT CLAIM to:

THE GRANTEE(S):

- Daryll Lynne's of 23855 Hazelwood Drive, in the city Moreno Valley, county of Riverside, state of California 92557

In the form of Sole Ownership, all interest in the following described Mining Claim Property(s) situated in the County of La Paz, in the State of Arizona, to wit:

- Gold Guzzler, AMC #422953 Located in sec. 7, Township 4N, Range 13W

Hereby releasing and waiving all rights under and by virtue of the Mining and Location laws of the State of Arizona.

Dated this 5th day of May, 2014

Signature(s) of Grantor(s):

Jessica M. Shuman (agent for GRE, Inc.)

Name & Address of Preparer: Jessica M. Shuman (for GRE, Inc.) –
2091 E. Murray Holladay Road #22E- SLC, Utah 84117

SIGNED
Signature of Claim owner

BY Jessica Shuman
Printed name of Claim owner

STATE OF UTAH
COUNTY OF SALT LAKE

On the 5th day of May, 2014 Jessica M. Shuman did personally appear before me, the Undersigned notary public in and for the County of Salt Lake, in said State of Utah,

Who acknowledged to me that he/she signed it freely and voluntarily for the purposes therein mentioned?

Karly Faye Worwood
Notary Public of Salt Lake County, Utah

My commission expires on: 01-20-17



3039787



United States Department of the Interior



BUREAU OF LAND MANAGEMENT

Arizona State Office

One North Central Avenue, Suite 800

Phoenix, Arizona 85004-4427

www.blm.gov/az/

APR 30 2014

In Reply Refer To:
3800 (9310) RE
AMC422952

CERTIFIED MAIL – RETURN RECEIPT REQUESTED 7013 2250 0000 8720 6180

NOTICE

GRE, INC.	:	This Decision Affects Those Claims
2091 E. MURRAY HOLLADAY RD. #22	:	Shown in the Block Below.
SALT LAKE CITY, UT 84117-5174	:	

AMC422953
GOLD GUZZLER

RECEIVED
BLM AZ STATE OFFICE
2014 MAY 22 P 3:11
PHOENIX, ARIZONA

Transfer(s) Not Processed

A conveyance document to transfer ownership of the mining claim(s) listed above was received by the Bureau of Land Management (BLM) Arizona State Office. The transfer(s) of ownership cannot be processed for the following reason(s):


The grantors signature is not notarized.

If appropriate, please submit a corrected conveyance document, required documents, or additional fees, within 30 days of your receipt of this notice. If the required information is not received within the 30-day timeframe, no further action will be taken, and the BLM will retain the non-refundable processing fees submitted.

If additional information is required, please contact Rod Ebert at 602-417-9397. Please include your AMC serial number(s) on all correspondence.

Rebecca Heick
Rebecca Heick
Group Administrator
Lands and Minerals

RECEIVED
BLM AZ STATE OFFICE
2014 MAY -9 P 3:41
PHOENIX, ARIZONA



GOLD RUSH
EXPEDITIONS

5/6/2014

GRE, Inc.
2091 E. Murray Holladay Road
Suite #22E
SLC, UT 84117

Arizona BLM

Re: One Quit Claim Deed(s)

Dear Arizona BLM Cashier,

Please find enclosed one Quit Claim Deed (s) for filing. I understand there is a fee for recording each of these documents. I have enclosed a check for the fees. Please apply the appropriate amount owed for filing fees and send a receipt with the recorded documents.

I have also enclosed a postage paid envelope for the document(s) to be returned.

Thank you for your time and efforts.


Sincerely,

GRE Accounting
accounting@goldrushexpeditions.com
www.goldrushexpeditions.com

RUSH

RECEIVED
BLM AZ STATE OFFICE
2014 MAY 22 P 3:11
PHOENIX, ARIZONA

~~RECEIVED
BLM AZ STATE OFFICE
2014 MAY -9 P 3:41
PHOENIX, ARIZONA~~



GOLD RUSH
EXPEDITIONS

2091 E. MURRAY HOLLADAY RD, STE. 22E
SALT LAKE CITY, UTAH, 84117

RECEIVED
BLM AZ STATE OFFICE
2014 MAY 22 P 3 11
PHOENIX, ARIZONA

Arizona BLM
Attn: Cashier
One N. Central Ave., Ste. 800
Phoenix, AZ 85004



SENDER: COMPLETE THIS SECTION

- Complete items 1, 2, and 3. Also complete item 4 if Restricted Delivery is desired.
- Print your name and address on the reverse so that we can return the card to you.
- Attach this card to the back of the mailpiece, or on the front if space permits.

1. Article Addressed to:

DARYLL LYNNE
 23855 HAZELWOOD DR.
 MORENO VALLEY, CA 92557-3933
 9310/RE/AMC422952

2. Article Number

(Transfer from service label)

7013 2250 0000 8720 6173

COMPLETE THIS SECTION ON DELIVERY

A. Signature

X


 Agent Addressee

B. Received by (Printed Name)

C. Date of Delivery

RECEIVED
 BLMAY STATE OFFICE

D. Is delivery address different from item 1? Yes NoIf YES, enter delivery address below: No

2014 MAY -9 P 3:29

PHOENIX, ARIZONA

3. Service Type

 Certified Mail® Priority Mail Express™ Registered Return Receipt for Merchandise Insured Mail Collect on Delivery

4. Restricted Delivery? (Extra Fee)

 Yes

UNITED STATES POSTAL SERVICE

CA 924

06 MAY '14


PN 4 L



First-Class Mail
Postage & Fees Paid
USPS
Permit No. G-10

- Sender: Please print your name, address, and ZIP+4® in this box •

U.S. DEPARTMENT OF THE INTERIOR
BUREAU OF LAND MANAGEMENT
ARIZONA STATE OFFICE
ONE NORTH CENTRAL AVENUE, SUITE 800
PHOENIX, AZ 85004-4427





United States Department of the Interior

BUREAU OF LAND MANAGEMENT
Arizona State Office
One North Central Avenue, Suite 800
Phoenix, Arizona 85004-4427
www.blm.gov/az/



422952

APR 30 2014

In Reply Refer To:
3800 (9310) RE
AMC422952

CERTIFIED MAIL – RETURN RECEIPT REQUESTED 7013 2250 0000 8720 6173

NOTICE

DARYLL LYNNE : This Decision Affects Those Claims
23855 HAZELWOOD DR. : Shown in the Block Below.
MORENO VALLEY, CA 92557-3933 :

AMC422953
GOLD GUZZLER

Transfer(s) Not Processed

A conveyance document to transfer ownership of the mining claim(s) listed above was received by the Bureau of Land Management (BLM) Arizona State Office. The transfer(s) of ownership cannot be processed for the following reason(s):

The grantors signature is not notarized.

If appropriate, please submit a corrected conveyance document, required documents, or additional fees, within 30 days of your receipt of this notice. If the required information is not received within the 30-day timeframe, no further action will be taken, and the BLM will retain the non-refundable processing fees submitted.

If additional information is required, please contact Rod Ebert at 602-417-9397. Please include your AMC serial number(s) on all correspondence.

Rebecca Heick
Group Administrator
Lands and Minerals

SENDER: COMPLETE THIS SECTION

- Complete items 1, 2, and 3. Also complete item 4 if Restricted Delivery is desired.
- Print your name and address on the reverse so that we can return the card to you.
- Attach this card to the back of the mailpiece, or on the front if space permits.

1. Article Addressed to:

GRE, INC.
 2091 E. MURRAY HOLLADAY RD. #22
 SALT LAKE CITY, UT 84117-5174
 9310/RE/AMC422952

2. Article Number

(Transfer from service label)

7013 2250 0000 8720 6180

COMPLETE THIS SECTION ON DELIVERY

A. Signature

X

Hoely Woodward

 Agent Addressee

B. Received by (Printed Name)

Valmiaz Stage Office

C. Date of Delivery

D. Is delivery address different from item 1? YesIf YES, enter delivery address below: No

2014 MAY -7 P 2:45

PHOENIX, ARIZONA


3. Service Type

 Certified Mail® Priority Mail Express™ Registered Return Receipt for Merchandise Insured Mail Collect on Delivery

4. Restricted Delivery? (Extra Fee)

 Yes


UNITED STATES POSTAL SERVICE



First-Class Mail
Postage & Fees Paid
USPS
Permit No. G-10

- Sender: Please print your name, address, and ZIP+4[®] in this box •

U.S. DEPARTMENT OF THE INTERIOR
BUREAU OF LAND MANAGEMENT
ARIZONA STATE OFFICE
ONE NORTH CENTRAL AVENUE, SUITE 800
PHOENIX, AZ 85004-4427





United States Department of the Interior



BUREAU OF LAND MANAGEMENT

Arizona State Office

One North Central Avenue, Suite 800

Phoenix, Arizona 85004-4427

www.blm.gov/az/

APR 30 2014

In Reply Refer To:

3800 (9310) RE

AMC422952

CERTIFIED MAIL – RETURN RECEIPT REQUESTED 7013 2250 0000 8720 6180

NOTICE

GRE, INC.	:	This Decision Affects Those Claims
2091 E. MURRAY HOLLADAY RD. #22	:	Shown in the Block Below.
SALT LAKE CITY, UT 84117-5174	:	

AMC422953
GOLD GUZZLER

Transfer(s) Not Processed

A conveyance document to transfer ownership of the mining claim(s) listed above was received by the Bureau of Land Management (BLM) Arizona State Office. The transfer(s) of ownership cannot be processed for the following reason(s):

The grantors signature is not notarized.

If appropriate, please submit a corrected conveyance document, required documents, or additional fees, within 30 days of your receipt of this notice. If the required information is not received within the 30-day timeframe, no further action will be taken, and the BLM will retain the non-refundable processing fees submitted.


If additional information is required, please contact Rod Ebert at 602-417-9397. Please include your AMC serial number(s) on all correspondence.

Rebecca Heick
Group Administrator
Lands and Minerals

sent email requesting
notarized QCD.

3/10/14

-NO REPLY. 3/19/14



GOLD RUSH
EXPEDITIONS

AMC 422952

When Recorded Mail To:
GRE Inc
2091 E Murray Holladay Road
Suite 22E
SLC, UT 84117

RECEIVED
BLM AZ STATE OFFICE
2014 MAR -5 A 4: 16
PHOENIX, ARIZONA

Quit Claim Deed

Quit Claim Deed Exempt Per ARS 11-1134 A6

THE GRANTOR(S): GRE, Inc., of the City of Salt Lake, County of Salt Lake, State of Utah, 84117

For and in consideration \$6,250.00 (Six Thousand Two Hundred Fifty Dollars and Zero Cents), do CONVEY and QUIT CLAIM to:

THE GRANTEE(S):

- Daryll Lynne's of 23855 Hazelwood Drive, in the city Moreno Valley, county of Riverside, state of California 92557

In the form of Sole Ownership, all interest in the following described Mining Claim Property(s) situated in the County of La Paz, in the State of Arizona, to wit:

- Gold Guzzler, AMC #422953 Located in sec. 7, Township 4N, Range 13W

Hereby releasing and waiving all rights under and by virtue of the Mining and Location laws of the State of Arizona.

Dated this 25th day of February, 2014

Signature(s) of Grantor(s):

Jessica M. Shuman (agent for GRE, Inc.)

Name & Address of Preparer: Jessica M. Shuman (for GRE, Inc.) –
2091 E. Murray Holladay Road #22E- SLC, Utah 84117

SIGNED
Signature of Claim owner


BY Jessica Shuman
Printed name of Claim owner

STATE OF UTAH
COUNTY OF SALT LAKE

On the ___ day of _____, 20___, Jessica M. Shuman did personally appear before me, the Undersigned notary public in and for the County of Salt Lake, in said State of Utah, Who acknowledged to me that he/she signed it freely and voluntarily for the purposes therein mentioned?

Notary Public of Salt Lake County, Utah

My commission expires on:



GOLD RUSH
EXPEDITIONS

2/25/2014

GRE, Inc.
2091 E. Murray Holladay Road
Suite #22E
SLC, UT 84117

Arizona BLM

Re: One Quit Claim Deed(s)

Dear Arizona BLM Cashier,

Please find enclosed One Quit Claim Deed (s) for filing. I understand there is a fee for recording each of these documents. I have enclosed a credit card slip with my credit card information for the fees. Please apply the appropriate amount owed for filing fees and send a receipt with the recorded documents.

I have also enclosed a postage paid envelope for the document(s) to be returned.

Thank you for your time and efforts.

Sincerely,

Karly Worwood
Internal Operations Specialist, GRE, Inc.
kworwood@goldrushexpeditions.com
www.goldrushexpeditions.com

RECEIVED
BLM AZ STATE OFFICE
2014 MAR - 5 A 4: 16
PHOENIX, ARIZONA

**DEPARTMENT OF THE INTERIOR
BUREAU OF LAND MANAGEMENT
MINING CLAIMS
(LIVE) Serial Register Page**

Run Date/Time: 08/06/2013 04:31 PM

Page 1 of 1

01 05-10-1872;017STAT0091;30USC26,28,34

Total Acres

Serial Number

Case Type 384101: LODE CLAIM

20.660

AMC422952

Claim Name: DANIELS GOLD

Lead File Number

Commodity :

AMC422952

Case Disposition: ACTIVE

Required Maintenance Fee: \$140.00

*Transfer Processed
AUG 06 2013
PB*

Name & Address

Int Rel

JUST POWER LLC 1012 E 13800 S DRAPER, UT 84020-9071 CLAIMANT

Mer Twp	Rng	Sec	Quadrant	District/Field Office	County
14	0070S	0320E	004 SW	SAFFORD FO	GREENLEE
14	0070S	0320E	009 NW	SAFFORD FO	GREENLEE

Act Date	Code	Action	Action Remarks	Receipt Number
03/05/2013	403	LOCATION DATE		
04/19/2013	395	RECORDATION NOTICE RECD	1	2777332
04/18/2013	484	LOCATION YEAR / MAINTENANCE	2013;\$140	2777332
07/08/2013	392	MONIES RECEIVED	\$20.00;1	2827331
<u>07/01/2013</u>	<u>396</u>	<u>TRF OF INTEREST FILED</u>	<u>GRE INC</u>	2827331
06/24/2013	669	LAND STATUS CHECKED		
04/18/2013	501	ACCT ADV IN LEAD FILE	AMC422952-AMC422954	

Line Nr Remarks

**DEPARTMENT OF THE INTERIOR
BUREAU OF LAND MANAGEMENT
MINING CLAIMS
(LIVE) Serial Register Page**

Run Date/Time: 08/06/2013 11:16 AM

Page 1 of 1

01 05-10-1872;017STAT0091;30USC26,28,34

Total Acres

Serial Number

Case Type 384101: LODE CLAIM

20.660

AMC422952

Claim Name: DANIELS GOLD

Lead File Number

Commodity :

AMC422952

Case Disposition: ACTIVE

Required Maintenance Fee: \$140.00

Name & Address

PRIOR TO TRANSFER

Int Rel

GRE INC

2091 MURRAY HOLLADAY RD STE 22 SALT LAKE CITY, UT 84117-5174

CLAIMANT

Mer Twp	Rng	Sec	Quadrant	District/Field Office	County
14	0070S	0320E	004 SW	SAFFORD FO	GREENLEE
14	0070S	0320E	009 NW	SAFFORD FO	GREENLEE

Act Date	Code	Action	Action Remarks	Receipt Number
03/05/2013	403	LOCATION DATE		
04/19/2013	395	RECORDATION NOTICE RECD	1	2777332
04/18/2013	484	LOCATION YEAR / MAINTENANCE	2013;\$140	2777332
07/08/2013	392	MONIES RECEIVED	\$20.00;1	2827331
06/24/2013	669	LAND STATUS CHECKED		
04/18/2013	501	ACCT ADV IN LEAD FILE	AMC422952-AMC422954	

Line Nr Remarks

NO WARRANTY IS MADE BY BLM
FOR USE OF THE DATA FOR
PURPOSES NOT INTENDED BY BLM

New Customer Screen

System ID:

Proprietor Number: **2350535**

Proprietor Name:

Category:

Address:

City:

State:

Zip:

New IP
ENTERED INTO COMPUTER
AUG 06 2013 *pb*

Save

Customer details successfully Inserted for Customer Id 2350535

MC Mass Owner Update

Starting Serial Number

422952

Ending Serial Number

422952

Available Options

Delete Owner - 396 TRF OF INT - (money sent to CBS) ▾

Owner Details

Owner	Address	Address2	City	State	Zip
GRE INC <div style="text-align: center; border: 1px solid black; width: 80px; margin: 0 auto; padding: 2px;">Lookup</div>	2091 MURRAY HOLLADAY RD STE 22		SALT LAKE CITY	UT	841175174

Action Date: 07/01/2013

Action Remark: GRE INC

Receipt Nr: 2827331

Update

Errors:

Transaction Successful.

ENTERED INTO COMPUTER

AUG 06 2013 *pb*

**DEPARTMENT OF THE INTERIOR
BUREAU OF LAND MANAGEMENT
MINING CLAIMS
(LIVE) Serial Register Page**

Run Date/Time: 08/06/2013 04:36 PM

Page 1 of 1

01 05-10-1872;017STAT0091;30USC26,28,34

Total Acres

Serial Number

Case Type 384101: LODE CLAIM

20.660

AMC422954

Claim Name: LITTLE GOLDEN EAGLE

Lead File Number

Commodity :

AMC422952

Case Disposition: ACTIVE

Required Maintenance Fee: \$140.00

Transfer Processed
ENTERED INTO COMPUTER
AUG 06 2013

Name & Address

Int Rel

MANBECK BILL

20800 NE 182ND AVE

BATTLE GROUND, WA 98604-3604

CLAIMANT

Mer Twp Rng Sec
14 0040N 0130W 024

Quadrant
NW

District/Field Office
LAKE HAVASU FO

County
LA PAZ

Act Date	Code	Action	Action Remarks	Receipt Number
03/07/2013	403	LOCATION DATE		
04/19/2013	395	RECORDATION NOTICE RECD	1	2777332
04/18/2013	484	LOCATION YEAR / MAINTENANCE	2013;\$140	2777332
07/01/2013	396	TRF OF INTEREST FILED	GRE INC	2827331
06/24/2013	669	LAND STATUS CHECKED		
04/18/2013	501	ACCT ADV IN LEAD FILE	AMC422952-AMC422954	

Line Nr Remarks

**DEPARTMENT OF THE INTERIOR
BUREAU OF LAND MANAGEMENT
MINING CLAIMS
(LIVE) Serial Register Page**

Run Date/Time: 08/06/2013 11:15 AM

Page 1 of 1

01 05-10-1872;017STAT0091;30USC26,28,34

Total Acres

Serial Number

Case Type 384101: LODE CLAIM

20.660

AMC422954

Claim Name: **LITTLE GOLDEN EAGLE**

Lead File Number

Commodity :

AMC422952

Case Disposition: ACTIVE

Required Maintenance Fee: \$140.00

PRIOR TO TRANSFER

Name & Address

Int Rel

GRE INC

2091 MURRAY HOLLADAY RD STE 22 SALT LAKE CITY, UT 84117-5174


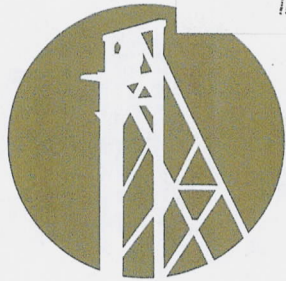
CLAIMANT

Mer Twp	Rng	Sec	Quadrant	District/Field Office	County
14	0040N	0130W	024 NW	LAKE HAVASU FO	LA PAZ

Act Date	Code	Action	Action Remarks	Receipt Number
03/07/2013	403	LOCATION DATE		
04/19/2013	395	RECORDATION NOTICE RECD	1	2777332
04/18/2013	484	LOCATION YEAR / MAINTENANCE	2013;\$140	2777332
06/24/2013	669	LAND STATUS CHECKED		
04/18/2013	501	ACCT ADV IN LEAD FILE	AMC422952-AMC422954	

Line Nr Remarks

NO WARRANTY IS MADE BY BLM
FOR USE OF THE DATA FOR
PURPOSES NOT INTENDED BY BLM



GOLD RUSH
 EXPEDITIONS
 2091 E. MURRAY HOLLADAY RD, STE. 22E
 SALT LAKE CITY, UTAH 84117




Salt Lake City UT 841
 WED 26 JUN 2013 PM

Arizona BLM
 Attn: Cashier
 One N. Central Ave., Ste. 800
 Phoenix, AZ 85004

ATTN: ACCOUNTS

JUL 01 2013

PHOENIX, ARIZONA
 2013 JUN 21 AM 10:45
 RECEIVED
 BLM AZ STATE OFFICE



New Customer Screen

System ID:

Proprietor Number: **2350536**

Proprietor Name:

Category:

Address:

City:

State:

Zip:

New ID
ENTERED INTO COMPUTER
AUG 06 2013 *FB*

Customer details successfully Inserted for Customer Id 2350536

MC Mass Owner Update

Starting Serial Number

422954

Ending Serial Number

422954

ENTERED INTO COMPUTER
AUG 06 2013

Available Options
Delete Owner - 396 TRF OF INT - (money sent to CBS) ▼

Owner Details

Owner	Address	Address2	City	State	Zip
GRE INC <div style="text-align: center; margin-top: 5px;"><input type="button" value="Lookup"/></div>	2091 MURRAY HOLLADAY RD STE 22		SALT LAKE CITY	UT	841175174

Action Date: 07/01/2013

Action Remark: GRE INC

Receipt Nr: 2827331

Errors:
Transaction Successful.

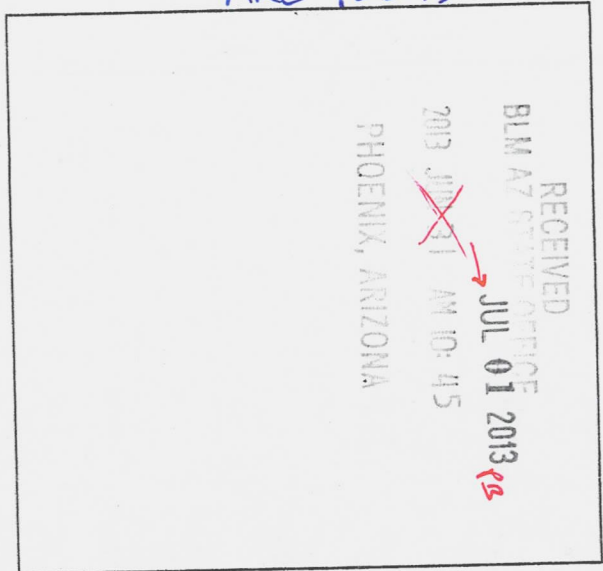
ENTERED INTO COMPUTER
AUG 06 2013 *PB*



GOLD RUSH EXPEDITIONS

Amc 422952

When Recorded Mail To:
GRE Inc
2091 E Murray Holladay Road
Suite 22E
SLC, UT 84117



Quit Claim Deed

Quit Claim Deed Exempt Per ARS 11-1134 A6

THE GRANTOR(S): GRE, Inc., of the City of Salt Lake, County of Salt Lake, State of Utah, 84117

For and in consideration \$1,750.00 (One Thousand Seven Hundred Fifty Dollars and Zero Cents), do CONVEY and QUIT CLAIM to:

THE GRANTEE(S):

New ID
AUG 06 2013
Entered: ps
Bill Manbeck of 20800 NE 182nd Ave, in the city Battle Ground, county of Clark, state of Washington 98604

In the form of Sole Ownership, all interest in the following described Mining Claim Property(s) situated in the County of LA PAZ, in the State of Arizona, to wit:

- Little Golden Eagle, AMC #422954 Located in sec. 24, Township 4N, Range 13W

Hereby releasing and waiving all rights under and by virtue of the Mining and Location laws of the State of Arizona.

Dated this 25th day of JUNE, 2013

Signature(s) of Grantor(s):

Jessica M. Shuman (agent for GRE, Inc.)

Name & Address of Preparer: Jessica M. Shuman (for GRE, Inc.) -
2091 E. Murray Holladay Road #22E- SLC, Utah 84117

SIGNED
Signature of Claim owner

BY Jessica Shuman
Printed name of Claim owner

STATE OF UTAH
COUNTY OF SALT LAKE

On the 25 day of June, 2013 Jessica M. Shuman did personally appear before me, the Undersigned notary public in and for the County of Salt Lake, in said State of Utah, Who acknowledged to me that he/she signed it freely and voluntarily for the purposes therein mentioned?

Nichole Walker
Notary Public of Salt Lake County, Utah

My commission expires on:


01/20/2017



NICHOLE WALKER
Notary Public, State of Utah
Commission # 662461
My Commission Expires
January 20, 2017

ENTERED INTO COMPUTER
AUG 06 2013
ps

AMC 422952



GOLD RUSH EXPEDITIONS

6/25/2013

GRE, Inc.
2091 E. Murray Holladay Road
Suite #22E
SLC, UT 84117

Arizona BLM

Re: Two Quit Claim Deed(s)

Dear Arizona BLM Cashier,

Please find enclosed Two Quit Claim Deed (s) for filing. I understand there is a fee for recording each of these documents. I have enclosed a credit card slip with my credit card information for the fees. Please apply the appropriate amount owed for filing fees and send a receipt with the recorded documents.

I have also enclosed a postage paid envelope for the document(s) to be returned.

Thank you for your time and efforts.



Sincerely,

Nichole Walker
Office Manager, GRE, Inc.
nwalker@goldrushexpeditions.com
www.goldrushexpeditions.com

Transfers Processed
ENTERED INTO COMPUTER

AUG 06 2013 PB

RECEIVED
BLM AZ STATE OFFICE
PHOENIX, ARIZONA
~~2013 JUN 21 AM 10:45~~
JUL 01 2013
PB



GOLD RUSH

EXPEDITIONS

2091 E. MURRAY HOLLADAY RD, STE. 22E

SALT LAKE CITY, UTAH 84117



Salt Lake City UT 841
WED 26 JUN 2013 PM

Arizona BLM

Attn: Cashier

One N. Central Ave., Ste. 800

Phoenix, AZ 85004

JUL 01 2013


PHOENIX, ARIZONA

2013 JUN 21 AM 10:45

BLM AZ STATE OFFICE

RECEIVED


No Such Date



GOLD RUSH EXPEDITIONS

When Recorded Mail To:
GRE Inc
2091 E Murray Holladay Road
Suite 22E
SLC, UT 84117

AMC 422952



Quit Claim Deed

Quit Claim Deed Exempt Per ARS 11-1134 A6

THE GRANTOR(S): GRE, Inc., of the City of Salt Lake, County of Salt Lake, State of Utah, 84117

For and in consideration \$2,550.00 (Two Thousand Five Hundred Fifty Dollars and Zero Cents), do CONVEY and QUIT CLAIM to:

THE GRANTEE(S):

New ID Entered
AUG 06 2013
PB

Just Power, LLC of 1012 E 13800 S, in the city Draper, county of Salt Lake, state of Utah 84020, Phone: (801) 971-9392

In the form of Sole Ownership, all interest in the following described Mining Claim Property(s) situated in the County of Greenlee, in the State of Arizona, to wit:

- Daniel's Gold, AMC #422952 Located in sec. 4 & 9, Township 7S, Range 32E

Hereby releasing and waiving all rights under and by virtue of the Mining and Location laws of the State of Arizona.

Dated this 25th day of June, 2013

Signature(s) of Grantor(s):

Jessica M. Shuman (agent for GRE, Inc.)

Name & Address of Preparer: Jessica M. Shuman (for GRE, Inc.) –
2091 E. Murray Holladay Road #22E- SLC, Utah 84117

SIGNED
Signature of Claim owner

BY
Printed name of Claim owner

Jessica Shuman

STATE OF UTAH
COUNTY OF SALT LAKE

On the 25 day of June, 2013 Jessica M. Shuman did personally appear before me, the

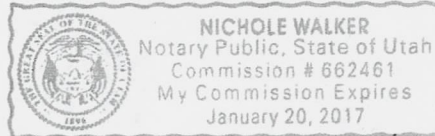
Undersigned notary public in and for the County of Salt Lake, in said State of Utah,

Who acknowledged to me that he/she signed it freely and voluntarily for the purposes therein mentioned?

Nichole Walker
Notary Public of Salt Lake County, Utah

My commission expires on:

01/20/2017



ENTERED INTO COMPUTER
AUG 06 2013
PB

NOTICE!!

These documents have been scanned!

Do not place un-scanned documents beneath this notice!

Do not remove this notice from this file!

GPO Jacket No. 560-102
Print Order 61540
Rise Business Services, LLC
Job=AZ15 5/13/2019



Box Number= AZ15040



Claim Begin-End: AMC422952-AMC422954

4 Miscellaneous



AZ15040-8

AMC422569-AMC423150

**NO
DOCUMENTS
FOUND**

NO DOCUMENTS FOUND
NO DOCUMENTS FOUND

NOTICE!!

These documents have been scanned!

Do not place un-scanned documents beneath this notice!

Do not remove this notice from this file!

GPO Jacket No. 560-102
Print Order 61540
Rise Business Services, LLC
Job=AZ15 5/13/2019



Box Number= AZ15040



Claim Begin-End: AMC422952-AMC422954

5 Annual Filings



AZ15040-8

AMC422569-AMC423150

DEPARTMENT OF THE INTERIOR
BUREAU OF LAND MANAGEMENT
MINING CLAIMS

Run Date/Time: 9/24/2020

MC Maintenance Fees Paid Through the BLM Pay Portal
(by Date Paid)

Page 6 Of 6

CBS Receipt: 4772033

Printed For Lead File # AMC422952

Agency Tracking ID: 1596132782

Assessment Year: 2021

Number of BLM Serial Nr: 14

Paid On: 7/30/2020

Total Amount Paid:\$2,310.00

Message: :

Claim Name	BLM Serial No	Lead File No	Amount Paid
ARGYLE MINE	AMC413285	AMC413285	\$165.00
FAT JACK	AMC413287	AMC413285	\$165.00
FRENCHMEN MINE	AMC413288	AMC413285	\$165.00
LILY MINE	AMC413289	AMC413285	\$165.00
BILLY THE KID	AMC413538	AMC413536	\$165.00
DETRITAL	AMC413542	AMC413536	\$165.00
MALLORY	AMC413552	AMC413536	\$165.00
PORTER MINE	AMC413557	AMC413536	\$165.00
QUINN	AMC413559	AMC413536	\$165.00
HIDDEN TREASURE	AMC413948	AMC413935	\$165.00
MONEY FALLS	AMC413959	AMC413935	\$165.00
BLUE BALLS	AMC414340	AMC414338	\$165.00
MILKY WAY	AMC415413	AMC415410	\$165.00
GOLD GUZZLER	AMC422953	AMC422952	\$165.00

United States Department of the Interior
Bureau of Land Management
 BUSINESS & SUPPORT SVCS DIV
 ONE N CENTRAL AVE SUITE 800
 PHOENIX, AZ 85004 -4427
 Phone: 602-417-9200

Receipt	
No:	4772033

Transaction #: 4898866	
Date of Transaction: 07/30/2020	
CUSTOMER:	
RUSSELL LYNNES 3227 PROGRESS CIR MIRA LOMA, CA 91752 US	

LINE #	QTY	DESCRIPTION	REMARKS	UNIT PRICE	TOTAL
1	1.00	LOCATABLE MINERALS / MINING CLAIMS- NOT NEW-UNADJUD, ONE AUTH NO. ONLY / MINING CLAIM MONEY RECEIVED CASES: AMC413285/\$2310.00		- n/a -	2310.00
TOTAL:					\$2,310.00

PAYMENT INFORMATION			
NOTE: Items will appear on credit card statement as "BLM O Mining Claim".			
1	AMOUNT:	2310.00	POSTMARKED: N/A
	TYPE:	CREDIT CARD	RECEIVED: 07/30/2020
	NAME:	RUSSELL LYNNES 3227 PROGRESS CIR MIRA LOMA CA 91752 US	
	CARD NO:	XXXXXXXXXXXX2029	AUTH CODE: 266702
	NAME ON CARD:	RUSSELL LYNNES	
	SIGNATURE:	INTERNET	

REMARKS

This receipt was generated by the automated BLM Collections and Billing System and is a paper representation of a portion of the official electronic record contained therein.

LOCATION NOTICE FOR LODE MINING CLAIM

NOTICE IS HEREBY GIVEN that the GOLD GUZZLER

lode mining claim has been located by

GRE INC whose current mailing

address is 2091 E Murray Holladay Road Suite 22E, SLC, UT 84117

BLM
Date
Stamp

RECEIVED
MARCH 18 12 3:05
YUMA, ARIZONA

The general course of this claim is NORTH TO SOUTH and it is situated in YUMA County, Arizona. This claim is 1500 feet in length and 600 feet in width. This claim runs from the location monument on which this location notice is posted approximately 750 feet in a NORTH direction to the NORTH end line and 750 feet in a SOUTH direction to the SOUTH end line. This claim is marked by six monuments, one at each corner and one at the center of each end line of the claim.

The location monument on which this notice is posted is situated within Section 7, Township 4N, Range 13W, Gila Salt River Base and Meridian, Arizona and this claim encompasses portions of the following quarter section (s), section (s), Township (s) and Range (s) SE & SW ¼ OF SECTION 7 T4N R13W

Gila Salt River Base and Meridian, Arizona.

The locality of this claim with reference to some natural object or permanent monument and additional information


(if any) concerning its locality are as follows: DISCOVERY MONUMENT IS LOCATED SOUTH 58° 59 MINUTES 44 SECONDS WEST, A DISTANCE OF 2,907 FEET FROM THE PERMANENT MONUMENT LOCATED AT THE SW CORNER OF SECTION 7 T4N R13W

DATED AND POSTED on the ground this 7TH day of MARCH, 2013.

LOCATOR (s) *Joe Sum*

AN0422953

OFFICIAL RECORDS
OF MOHAVE COUNTY
KRISTI BLAIR,
COUNTY RECORDER



08/01/2018 02:34 PM Fee: \$10.00

PAGE: 1 of 3

3
Amc 413285 414338
413536 415410
413935 422952

NOTICE OF INTENTION TO HOLD MINING CLAIMS/SITES

When Recorded Return Document to:
Darryl Lynnes
23855 Hazelwood Dr
Morano Valley AZ
92557

Check here if this is a change of address.
Telephone: 951-616-9652
E-mail Address: _____

RECEIVED
BLM AZ STATE OFFICE
2018 AUG 24 P 1:47
PHOENIX, ARIZONA
BLM
Date
Stamp

PMT REC'D 8/27/18
R#4245833; NOE
PROCESSED w/ date of
8/29/18. PB

I (We) intend to hold the claims(s) and/or site(s) listed below for the calendar year 2018, and I (We) have filed or will file a Notice of Intent to Hold in the county where the claim (s) is located.

Reason for filing a Notice of Intent to Hold instead of an assessment work filing (check one):

- Maintenance fee was paid to maintain claim(s) during this assessment year.
- Mill or tunnel sites.
- Claim(s) was located during the current assessment year.
- BLM has deferred assessment work (attach copy of decision granting deferment, or pending petition for deferment including date petition was filed.)

Line No.	AMC NUMBER	CLAIM/SITE NAME	COUNTY RECORDER DATA (If available)	TWP	RNG	SEC
1	414340	Blue Balls	2012 011974	20N	15W	23
2	415413	Milky way	2012 019890	11N	15W	36
3	413285	Argyle mine	2012 000447	26N	21W	5-18
4	413538	Billy The Kid	2012 2004491	26N	21W	3
5	413542	DeTRITAL	2012 004486	24N	20W	15
6	413387	FAT JACK	2012 000449	26N	21W	9-18
7	413288	French MAN	2012 000450	26N	21W	4
8	413948	Hidden Treasure	2012 007160	23N	18W	11
9	413552	Mallory	2012 004503	26N	21W	35
10	413289	Lily	2012 000451	26N	21W	9

AC 481
ENTERED AUG 29 2018
PB

#4245833

SUPPLEMENTAL ATTACHMENT

May be used with the following forms for listing additional mining claims:

Check One.

- Affidavit of Performance of Annual Work
- Maintenance Fee Payment
- Notice of Intent to Hold Mining Claims
- Notice of Non-Liability for Labor and Materials Furnished
- Quit claim Deed

BLM
Date
Stamp

RECEIVED
BLM AZ STATE OFFICE
2018 AUG 24 P 1:47
PHOENIX, ARIZONA

LINE NO.	AMC NUMBER	CLAIM/SITE NAME	COUNTY RECORDER DATA (If available)	TWP	RNG	SEC
11	413859	Money Falls	2012007167	23N	18W	1/2 2
12	413557	Porter mine	2012004508	26N	21W	3
13	413559	Quinn	2012004509	26N	21W	26

Form MCF114
Revised July 2014


NOTICE OF INTENTION TO HOLD MINING CLAIMS/SITES
page 2

RECEIVED
BLM AZ STATE OFFICE
2018 AUG 24 P 1:47
PHOENIX, ARIZONA
BLM
Date
Stamp

1. State of Arizona, County of MOHAVE
2. I (Name) DARYL LYNDES
3. Reside at (Address) 23855 Hazelwood Dr

City MORANO VALLEY County RIVERSIDE State CA Zip 92557 being duly sworn, depose and say that I am a citizen of the United States, more than eighteen years of age, that all of the facts set forth in this notice, subject to the provisions and penalties of 18 U.S.C. 1001 pertaining to the filing of false, fictitious, or fraudulent statements with the United States, are true and correct according to the best of my knowledge, information and belief.

4. Owner's name and address (If not shown in Items 1-3 above). _____

5. Dated: 7/27/18 Signature: 

Bureau of Land Management
Arizona State Office
www.blm.gov/az

No. of Claims: _____ x \$10 = _____
Check No: _____ Init. _____
Receipt No.: _____
For BLM Use Only

Amc 422952

NOTICE OF INTENTION TO HOLD MINING CLAIMS/SITES

When Recorded Return Document to:

DARYL LYNNE
23855 Hazelwood Dr
Morano Valley
CA 92557

Check here if this is a change of address.

Telephone: _____

E-mail Address: _____

RECEIVED
 BLM AZ STATE OFFICE
 2018 AUG 24 P 1:47
 PHOENIX, ARIZONA
 BLM
 Date
 Stamp

I (We) intend to hold the claims(s) and/or site(s) listed below for the calendar year 2019, and I (We) have filed or will file a Notice of Intent to Hold in the county where the claim (s) is located.

Reason for filing a Notice of Intent to Hold instead of an assessment work filing (check one):

- Maintenance fee was paid to maintain claim(s) during this assessment year.
- Mill or tunnel sites.
- Claim(s) was located during the current assessment year.
- BLM has deferred assessment work (attach copy of decision granting deferment, or pending petition for deferment including date petition was filed.)

Line No.	AMC NUMBER	CLAIM/SITE NAME	COUNTY RECORDER DATA (If available)	TWP	RNG	SEC
1	722953	Gold Gusher		4N	13W	7
2						
3						
4						
5						
6						
7						
8						
9						
10						

NOTICE OF INTENTION TO HOLD MINING CLAIMS/SITES
page 2

RECEIVED
BLM AZ STATE OFFICE
2018 AUG 24 P 1:47
PHOENIX, ARIZONA
BLM
Date
Stamp

1. State of Arizona, County of LA PAZ

2. I (Name) DARYL LYNNE

3. Reside at (Address) 23855 Hazelwood Dr

City Morero Valley County Riverside State CA Zip 92557 being duly sworn, depose and say that I am a citizen of the United States, more than eighteen years of age, that all of the facts set forth in this notice, subject to the provisions and penalties of 18 U.S.C. 1001 pertaining to the filing of false, fictitious, or fraudulent statements with the United States, are true and correct according to the best of my knowledge, information and belief.

4. Owner's name and address (If not shown in Items 1-3 above). _____

5. Dated: 7/27/18 Signature: [Signature]

Bureau of Land Management
Arizona State Office
www.blm.gov/az

No. of Claims: _____ x \$10 = _____
Check No: _____ Init. _____
Receipt No.: _____
For BLM Use Only

**DOCUMENTS RECEIVED
WITHOUT CHECK/PAYMENT**

Received from: Daryll Lynnes
23855 Hazelwood Dr.
Moreno Valley, CA 92557

Number of pages: 5

Date Received: 8/24/18

Method of delivery: USPS

Tracking #: 0



MAILROOM

Signature: *P Davis* Date: 8/24/18

Printed Name: P Davis

PUBLIC ROOM

Signature: *Eric Gong* Date: 8/24/18

Printed Name: ERIC GONG

SUPERVISOR

Signature: _____ Date: _____

Printed Name: _____

*called left
msg. 8/27/18
called back &
gave cc info
8/27/18*

DEPARTMENT OF THE INTERIOR
BUREAU OF LAND MANAGEMENT
Mining Claims

CUSTOMER INFORMATION

Admin State:
Geo State:

AZ
AZ

LYNNES DARYLL
23855 HAZELWOOD DR
MORENO VALLEY CA 92557-3933

Int Rel:

CLAIMANT

Customer ID:

2326742

Serial Number	Lead Serial Number	Claim Name	County	D	Case Type	Last A Yr	Location Date	Meridian Township Range Section	Subdiv
AMC413285	AMC413285	ARGYLE MINE	MOHAVE	A	LODE	2019	12/07/2011	14 0260N 0210W 005 14 0260N 0210W 008	SW NW
AMC413287	AMC413285	FAT JACK	MOHAVE	A	LODE	2019	12/07/2011	14 0260N 0210W 008 14 0260N 0210W 009	NE NW
AMC413288	AMC413285	FRENCHMEN MINE	MOHAVE	A	LODE	2019	12/07/2011	14 0260N 0210W 004	SW
AMC413289	AMC413285	LILY MINE	MOHAVE	A	LODE	2019	12/07/2011	14 0260N 0210W 009	NW
AMC413538	AMC413536	BILLY THE KID	MOHAVE	A	LODE	2019	12/08/2011	14 0260N 0210W 003	NW,SW
AMC413542	AMC413536	DETRITAL	MOHAVE	A	LODE	2019	01/08/2012	14 0240N 0200W 015	NE
AMC413552	AMC413536	MALLORY	MOHAVE	A	LODE	2019	12/08/2011	14 0260N 0210W 035	SW
AMC413557	AMC413536	PORTER MINE	MOHAVE	A	LODE	2019	12/08/2011	14 0260N 0210W 003	NW
AMC413559	AMC413536	QUINN	MOHAVE	A	LODE	2019	12/08/2011	14 0260N 0210W 026	SW
AMC413948	AMC413935	HIDDEN TREASURE	MOHAVE	A	LODE	2019	01/12/2012	14 0230N 0180W 011	NE,SE
AMC413959	AMC413935	MONEY FALLS	MOHAVE	A	LODE	2019	01/12/2012	14 0230N 0180W 001 14 0230N 0180W 012	SW NW
AMC414340	AMC414338	BLUE BALLS	MOHAVE	A	LODE	2019	02/10/2012	14 0200N 0150W 023	NE,SE
AMC415413	AMC415410	MILKY WAY	MOHAVE	A	LODE	2019	03/17/2012	14 0110N 0150W 036	SW
AMC422953	AMC422952	GOLD GUZZLER	LA PAZ	A	LODE	2019	03/07/2013	14 0040N 0130W 007	SW,SE



SM BEPHMREDDND CA 924

21 AUG 2018 PM 6 L

RECEIVED
BLM AZ STATE OFFICE

2018 AUG 24 P 1:47

PHOENIX, ARIZONA



85004-442700

Bureau of Land Management
1 N Central Ave
Suite 800
Phoenix AZ
85004

Daryl Lyness
53855 Hazelwood
Mesa Valley CA
92557

United States Department of the Interior
Bureau of Land Management
 DIV OF LANDS, MINRLS & ENERGY
 ONE N CENTRAL AVE
 PHOENIX, AZ 85004 -4427
 Phone: 602-417-9200

Receipt

No: 4245833

Transaction #: 4361286	
Date of Transaction: 08/27/2018	
CUSTOMER:	
DARYLL W LYNNES 23855 HAZELWOOD DR MORENO VALLEY, CA 92557-3933 US	

Ac 481 dated 8/27/18

ENTERED AUG 29 2018

(2018) fb

LINE #	QTY	DESCRIPTION	REMARKS	UNIT PRICE	TOTAL
1	1.00	LOCATABLE MINERALS / MINING CLAIMS- NOT NEW-UNADJUD, ONE AUTH NO. ONLY / MINING CLAIM MONEY RECEIVED CASES: AMC414340/\$140.00	NOI 2018/14	- n/a -	140.00
TOTAL:					\$140.00

PAYMENT INFORMATION			
NOTE: Items will appear on credit card statement as "Bureau of Land Mgmt CO".			
1	AMOUNT:	140.00	POSTMARKED: N/A
	TYPE:	CREDIT CARD	RECEIVED: 08/27/2018
	NAME:	LYNNES, DARYLL W 23855 HAZELWOOD DR MORENO VALLEY CA 92557-3933 US	
	CARD NO:	XXXXXXXXXXXX1021	AUTH CODE: 184573
	NAME ON CARD:	RUSSELL LYNNES	
	SIGNATURE:		

REMARKS

This receipt was generated by the automated BLM Collections and Billing System and is a paper representation of a portion of the official electronic record contained therein.

Run Date: 08/01/18

Run Time: 05:44 PM

**DEPARTMENT OF THE INTERIOR
BUREAU OF LAND MANAGEMENT
MINING CLAIMS**

MC Maintenance Fees Paid Through the BLM Pay Portal

CBS Receipt: 4221197

Printed For Lead File # AMC422952

Agency Tracking ID: 1532727447

Assessment Year: 2019

Number of BLM Serial Nr: 14

Paid On: 07/27/2018

Total Amount Paid: \$2,170.00

Claim Name	BLM Serial No	Lead File No	Amount Paid
ARGYLE MINE	AMC413285	AMC413285	\$155.00
FAT JACK	AMC413287	AMC413285	\$155.00
FRENCHMEN MINE	AMC413288	AMC413285	\$155.00
LILY MINE	AMC413289	AMC413285	\$155.00
BILLY THE KID	AMC413538	AMC413536	\$155.00
DETRITAL	AMC413542	AMC413536	\$155.00
MALLORY	AMC413552	AMC413536	\$155.00
PORTER MINE	AMC413557	AMC413536	\$155.00
QUINN	AMC413559	AMC413536	\$155.00
HIDDEN TREASURE	AMC413948	AMC413935	\$155.00
MONEY FALLS	AMC413959	AMC413935	\$155.00
BLUE BALLS	AMC414340	AMC414338	\$155.00
MILKY WAY	AMC415413	AMC415410	\$155.00
GOLD GUZZLER	AMC422953	AMC422952	\$155.00

United States Department of the Interior
Bureau of Land Management
 BUSINESS & SUPPORT SVCS DIV
 ONE N CENTRAL AVE SUITE 800
 PHOENIX, AZ 85004 -4427
 Phone: 602-417-9200

Receipt

No: 4221197

Transaction #: 4336399	
Date of Transaction: 07/27/2018	
CUSTOMER:	
RUSSELL LYNNES 3227 PROGRESS CIRCLE MIRA LOMA, CA 91752 US	

LINE #	QTY	DESCRIPTION	REMARKS	UNIT PRICE	TOTAL
1	1.00	LOCATABLE MINERALS / MINING CLAIMS- NOT NEW-UNADJUD, ONE AUTH NO. ONLY / MINING CLAIM MONEY RECEIVED CASES: AMC413285/\$2170.00		- n/a -	2170.00
TOTAL:					\$2,170.00

PAYMENT INFORMATION			
NOTE: Items will appear on credit card statement as "BLM O Mining Claim".			
1	AMOUNT:	2170.00	POSTMARKED: N/A
	TYPE:	CREDIT CARD	RECEIVED: 07/27/2018
	NAME:	RUSSELL LYNNES 3227 PROGRESS CIRCLE MIRA LOMA CA 91752 US	
	CARD NO:	XXXXXXXXXXXX1021	AUTH CODE: 291512
	NAME ON CARD:	RUSSELL LYNNES	
	SIGNATURE:		

REMARKS

This receipt was generated by the automated BLM Collections and Billing System and is a paper representation of a portion of the official electronic record contained therein.

Run Date: 07/23/18

Run Time: 04:31 PM

**DEPARTMENT OF THE INTERIOR
BUREAU OF LAND MANAGEMENT
MINING CLAIMS**

MC Maintenance Fees Paid Through the BLM Pay Portal

CBS Receipt: 4201654

Printed For Lead File # AMC422952

Agency Tracking ID: 1530376384

Assessment Year: 2019

Number of BLM Serial Nr: 2

Paid On: 06/30/2018

Total Amount Paid: \$310.00

Claim Name	BLM Serial No	Lead File No	Amount Paid
DANIELS GOLD	AMC422952	AMC422952	\$155.00
SHAMROCK	AMC423091	AMC423090	\$155.00

United States Department of the Interior
Bureau of Land Management
 BUSINESS & SUPPORT SVCS DIV
 ONE N CENTRAL AVE SUITE 800
 PHOENIX, AZ 85004 -4427
 Phone: 602-417-9200

Receipt

No: 4201654

Transaction #: 4316555	
Date of Transaction: 06/30/2018	
CUSTOMER:	
JACK A POWERS 1012 EAST 13800 SOUTH DRAPER, UT 84020 US	

LINE #	QTY	DESCRIPTION	REMARKS	UNIT PRICE	TOTAL
1	1.00	LOCATABLE MINERALS / MINING CLAIMS- NOT NEW-UNADJUD, ONE AUTH NO. ONLY / MINING CLAIM MONEY RECEIVED CASES: AMC422952/\$310.00		- n/a -	310.00
TOTAL:					\$310.00

PAYMENT INFORMATION			
NOTE: Items will appear on credit card statement as "BLM O Mining Claim".			
1	AMOUNT:	310.00	POSTMARKED: N/A
	TYPE:	CREDIT CARD	RECEIVED: 06/30/2018
	NAME:	JACK A POWERS 1012 EAST 13800 SOUTH DRAPER UT 84020 US	
	CARD NO:	XXXXXXXXXXXX5451	AUTH CODE: 00131C
	NAME ON CARD:	JACK A POWERS	
	SIGNATURE:		

REMARKS

This receipt was generated by the automated BLM Collections and Billing System and is a paper representation of a portion of the official electronic record contained therein.

Run Date: 08/14/17

Run Time: 01:28 PM

**DEPARTMENT OF THE INTERIOR
BUREAU OF LAND MANAGEMENT
MINING CLAIMS**

MC Maintenance Fees Paid Through the BLM Pay Portal

CBS Receipt: 3929867

Printed For Lead File # **AMC422952**

Agency Tracking ID: 1502311677

Assessment Year: 2018

Number of BLM Serial Nr: 14

Paid On: 08/09/2017

Total Amount Paid: \$2,170.00

Claim Name	BLM Serial No	Lead File No	Amount Paid
ARGYLE MINE	AMC413285	AMC413285	\$155.00
FAT JACK	AMC413287	AMC413285	\$155.00
FRENCHMEN MINE	AMC413288	AMC413285	\$155.00
LILY MINE	AMC413289	AMC413285	\$155.00
BILLY THE KID	AMC413538	AMC413536	\$155.00
DETRITAL	AMC413542	AMC413536	\$155.00
MALLORY	AMC413552	AMC413536	\$155.00
PORTER MINE	AMC413557	AMC413536	\$155.00
QUINN	AMC413559	AMC413536	\$155.00
HIDDEN TREASURE	AMC413948	AMC413935	\$155.00
MONEY FALLS	AMC413959	AMC413935	\$155.00
BLUE BALLS	AMC414340	AMC414338	\$155.00
MILKY WAY	AMC415413	AMC415410	\$155.00
GOLD GUZZLER	AMC422953	AMC422952	\$155.00

United States Department of the Interior
Bureau of Land Management
 BUSINESS & SUPPORT SVCS DIV
 ONE N CENTRAL AVE SUITE 800
 PHOENIX, AZ 85004 -4427
 Phone: 602-417-9200

Receipt

No: 3929867

Transaction #: 4039429	
Date of Transaction: 08/09/2017	
CUSTOMER:	
DARRYLL LYNNE 3227 PROGRESS CIRCLE MIRA LOMA, CA 91752 US	

LINE #	QTY	DESCRIPTION	REMARKS	UNIT PRICE	TOTAL
1	1.00	LOCATABLE MINERALS / MINING CLAIMS- NOT NEW-UNADJUD, ONE AUTH NO. ONLY / MINING CLAIM MONEY RECEIVED CASES: AMC422953/\$2170.00		- n/a -	2170.00
TOTAL:					\$2,170.00

PAYMENT INFORMATION			
NOTE: Items will appear on credit card statement as "BLM O Mining Claim".			
1	AMOUNT:	2170.00	POSTMARKED: N/A
	TYPE:	CREDIT CARD	RECEIVED: 08/09/2017
	NAME:	DARRYLL LYNNE 3227 PROGRESS CIRCLE MIRA LOMA CA 91752 US	
	CARD NO:	XXXXXXXXXXXX1021	AUTH CODE: 126080
	NAME ON CARD:	DARRYLL LYNNE	
	EXPIRES:	04/2020	
	SIGNATURE:		

REMARKS

This receipt was generated by the automated BLM Collections and Billing System and is a paper representation of a portion of the official electronic record contained therein.



414338

FEE# 2017038614 415410

OFFICIAL RECORDS OF MOHAVE COUNTY KRISTI BLAIR, COUNTY RECORDER



413285

413536

08/14/2017 10:52 AM Fee: \$10.00

413935

PAGE: 1 of 3

422952

NOTICE OF INTENTION TO HOLD MINING CLAIMS/SITES

When Recorded Return Document to:

DARYL LYNNES
23855 Hazelwood Dr
MORENO VALLEY CA
92557

RECEIVED
BLM AZ STATE OFFICE
2017 SEP -5 P 3:11
PHOENIX, ARIZONA
BLM
Date
Stamp

Check here if this is a change of address.
Telephone: 951-616-7652
E-mail Address:

I (We) intend to hold the claims(s) and/or site(s) listed below for the calendar year 2018, and I (We) have filed or will file a Notice of Intent to Hold in the county where the claim (s) is located.

Reason for filing a Notice of Intent to Hold instead of an assessment work filing (check one):

- Maintenance fee was paid to maintain claim(s) during this assessment year.
- Mill or tunnel sites.
- Claim(s) was located during the current assessment year.
- BLM has deferred assessment work (attach copy of decision granting deferment, or pending petition for deferment including date petition was filed.)

Line No.	AMC NUMBER	CLAIM/SITE NAME	COUNTY RECORDER DATA (If available)	TWP	RNG	SEC
1	414340	Blue Balls	2012011974	20N	15W	23
2	415413	MILKYWAY	2012019890	11N	15W	36
3	413285	Argyle Mine	2012000447	26N	21W	5 and 8
4	413538	Billy The Kid	2012004491	26N	21W	3
5	413542	DeTrital	2012004486	24N	20W	15
6	413287	FAT JACK	2012000449	26N	21W	9 and 8
7	413288	Fraud man	2012000450	26N	21W	4
8	413948	Hidden Treasure	2012007160	23N	18W	11
9	413552	Mallory	2012004503	26N	21W	35
10	413289	Lily	2012000451	26N	21W	9

3972438

Form: MCF110
Revised July 2014
Page 1 of 2017
BY: Ruan

SUPPLEMENTAL ATTACHMENT

May be used with the following forms for listing additional mining claims:

Check One.

- Affidavit of Performance of Annual Work
- Maintenance Fee Payment
- Notice of Intent to Hold Mining Claims
- Notice of Non-Liability for Labor and Materials Furnished
- Quit claim Deed

BLM
Date
Stamp

RECEIVED
BLM AZ STATE OFFICE
2017 SEP -5 P 3:11
PHOENIX, ARIZONA

LINE NO.	AMC NUMBER	CLAIM/SITE NAME	COUNTY RECORDER DATA (If available)	TWP	RNG	SEC
11	413959	Morey Falls	2012007167	23N	18W	1 and 2
12	413557	Forster Mine	2012004508	26N	21W	3
13	413559	Quinn	2012004509	26N	21W	26


NOTICE OF INTENTION TO HOLD MINING CLAIMS/SITES
page 2

RECEIVED
BLM AZ STATE OFFICE
2017 SEP - 5 P 3:11
PHOENIX, ARIZONA
BLM
Date
Stamp

1. State of Arizona, County of Mohave
2. I (Name) Darryl Lynnes
3. Reside at (Address) 23855 Hazelwood Dr

City Moreno Valley County Riverside State CA Zip 92557 being duly sworn, depose and say that I am a citizen of the United States, more than eighteen years of age, that all of the facts set forth in this notice, subject to the provisions and penalties of 18 U.S.C. 1001 pertaining to the filing of false, fictitious, or fraudulent statements with the United States, are true and correct according to the best of my knowledge, information and belief.

4. Owner's name and address (If not shown in Items 1-3 above). _____

5. Dated: 8/9/17 Signature: 

Bureau of Land Management
Arizona State Office
www.blm.gov/az

No. of Claims: _____ x \$10 = _____
Check No: _____ Init. _____
Receipt No.: _____
For BLM Use Only

NOTICE OF INTENTION TO HOLD MINING CLAIMS/SITES

When Recorded Return Document to:

Darryll Lynnis
23855 Hazelwood Dr
Moreno Valley
CA 92557

Check here if this is a change of address.

Telephone: _____

E-mail Address: _____

RECEIVED
BLM AZ STATE OFFICE
2017 SEP -5 P 3:11
PHOENIX, ARIZONA

BLM
Date
Stamp

I (We) intend to hold the claims(s) and/or site(s) listed below for the calendar year 2018, and I (We) have filed or will file a Notice of Intent to Hold in the county where the claim (s) is located.

Reason for filing a Notice of Intent to Hold instead of an assessment work filing (check one):

- Maintenance fee was paid to maintain claim(s) during this assessment year.
- Mill or tunnel sites.
- Claim(s) was located during the current assessment year.
- BLM has deferred assessment work (attach copy of decision granting deferment, or pending petition for deferment including date petition was filed.)

Line No.	AMC NUMBER	CLAIM/SITE NAME	COUNTY RECORDER DATA (If available)	TWP	RNG	SEC
1	422953	Gold Gusher		4N	13W	7
2						
3						
4						
5						
6						
7						
8						
9						
10						

NOTICE OF INTENTION TO HOLD MINING CLAIMS/SITES
page 2

RECEIVED
BLM AZ STATE OFFICE
2011 SEP -5 P 3:11
PHOENIX, ARIZONA
BLM
Date
Stamp

1. State of Arizona, County of LA PAZ

2. I (Name) Daryl Lynnes

3. Reside at (Address) 23855 Hazelwood Dr

City Moreno Valley County Riverside State CA Zip 92551 being duly sworn, depose and say that I am a citizen of the United States, more than eighteen years of age, that all of the facts set forth in this notice, subject to the provisions and penalties of 18 U.S.C. 1001 pertaining to the filing of false, fictitious, or fraudulent statements with the United States, are true and correct according to the best of my knowledge, information and belief.

4. Owner's name and address (If not shown in Items 1-3 above). _____

5. Dated: 8/9/12 Signature: [Signature]

Bureau of Land Management
Arizona State Office
www.blm.gov/az

No. of Claims: _____ x \$10 = _____
Check No: _____ Init. _____
Receipt No.: _____
For BLM Use Only

Darryl Lynnes
23855 Hazelwood Dr
Moreno Valley CA
92557

RECEIVED
BLM AZ STATE OFFICE

2017 SEP -5 P 3 11

PHOENIX, ARIZONA



Bureau of Land Management
ARIZONA STATE OFFICE

One North Central Ave
Suite 800

Phoenix AZ

85009-4427



United States Department of the Interior
Bureau of Land Management
 DIV OF LANDS, MINRLS & ENERGY
 ONE N CENTRAL AVE
 PHOENIX, AZ 85004 -4427
 Phone: 602-417-9200

Receipt

No: 3972438

Transaction #: 4082382	
Date of Transaction: 09/06/2017	
CUSTOMER:	
DARYLL LYNNES 3227 PROGRESS CIR MIRA LOMA, CA 91752-3255 US	

LINE #	QTY	DESCRIPTION	REMARKS	UNIT PRICE	TOTAL
1	1.00	LOCATABLE MINERALS / MINING CLAIMS- NOT NEW-UNADJUD, ONE AUTH NO. ONLY / MINING CLAIM MONEY RECEIVED CASES: AMC414340/\$140.00	NOI 2017/14	- n/a -	140.00
TOTAL:					\$140.00

PAYMENT INFORMATION					
1	AMOUNT:	140.00	POSTMARKED:	09/01/2017	
	TYPE:	CHECK	RECEIVED:	09/05/2017	
	CHECK NO:	13912			
	NAME:	LYNNES, DARRYL W 3227 PROGRESS CIR MIRA LOMA CA 91752-3255 US			

REMARKS

This receipt was generated by the automated BLM Collections and Billing System and is a paper representation of a portion of the official electronic record contained therein.

Run Date: 07/20/17

Run Time: 10:48 AM

**DEPARTMENT OF THE INTERIOR
BUREAU OF LAND MANAGEMENT
MINING CLAIMS**

MC Maintenance Fees Paid Through the BLM Pay Portal

CBS Receipt: 3833979

Printed For Lead File # AMC422952

Agency Tracking ID: 1494463020

Assessment Year: 2018

Number of BLM Serial Nr: 2

Paid On: 05/10/2017

Total Amount Paid: \$310.00

Claim Name	BLM Serial No	Lead File No	Amount Paid
DANIELS GOLD	AMC422952	AMC422952	\$155.00
SHAMROCK	AMC423091	AMC423090	\$155.00

United States Department of the Interior
Bureau of Land Management
 BUSINESS & SUPPORT SVCS DIV
 ONE N CENTRAL AVE SUITE 800
 PHOENIX, AZ 85004 -4427
 Phone: 602-417-9200

Receipt

No: 3833979

Transaction #: 3942277	
Date of Transaction: 05/10/2017	
CUSTOMER:	
JACK A POWERS 1012 E 13800 SOUTH DRAPER,UT 84020 US	

LINE #	QTY	DESCRIPTION	REMARKS	UNIT PRICE	TOTAL
1	1.00	LOCATABLE MINERALS / MINING CLAIMS- NOT NEW-UNADJUD,ONE AUTH NO. ONLY / MINING CLAIM MONEY RECEIVED CASES: AMC422952/\$310.00		- n/a -	310.00
TOTAL:					\$310.00

PAYMENT INFORMATION			
NOTE: Items will appear on credit card statement as "BLM O Mining Claim".			
1	AMOUNT:	310.00	POSTMARKED: N/A
	TYPE:	CREDIT CARD	RECEIVED: 05/10/2017
	NAME:	JACK A POWERS 1012 E 13800 SOUTH DRAPER UT 84020 US	
	CARD NO:	XXXXXXXXXXXX3793	AUTH CODE: 07251Z
	NAME ON CARD:	JACK A POWERS	
	EXPIRES:	04/2020	
	SIGNATURE:		

REMARKS

This receipt was generated by the automated BLM Collections and Billing System and is a paper representation of a portion of the official electronic record contained therein.

413285

413536

413935

422952

RECEIVED
BLM AZ STATE OFFICE

~~413285~~
414338

2016 AUG 15 P 2:50

415410

NOTICE OF INTENTION TO HOLD MINING CLAIMS/SITES

When Recorded Return Document to:

Darryl Lynnes
23855 Hazelwood Dr
Motero Valley CA

PHOENIX, ARIZONA

BLM
Date
Stamp

Check here if this is a change of address.

Telephone: 951-616-9652

E-mail Address: powertrainplus@sbcglobal.net

I (We) intend to hold the claims(s) and/or site(s) listed below for the calendar year 2017, and I (We) have filed or will file a Notice of Intent to Hold in the county where the claim (s) is located.

Reason for filing a Notice of Intent to Hold instead of an assessment work filing (check one):

- Maintenance fee was paid to maintain claim(s) during this assessment year.
- Mill or tunnel sites.
- Claim(s) was located during the current assessment year.
- BLM has deferred assessment work (attach copy of decision granting deferment, or pending petition for deferment including date petition was filed.)

Line No.	AMC NUMBER	CLAIM/SITE NAME	COUNTY RECORDER DATA (If available)	TWP	RNG	SEC
1	414340	Blue Balls	2012011974	20N	15W	23
2	415413	Milky Way	2012019890	11N	15W	36
3	413285	Argyle mine	2012000447	26N	21W	5 th
4	413538	Billy The Kid	2012004491	26N	21W	3
5	413542	Dot, TAL	2012004486	24N	20W	15
6	413287	FAT JACK	2012000449	26N	21W	9 th
7	413288	Frenchman	2012000450	26N	21W	4
8	413948	Hidden Treasure	2012007160	23N	18W	11
9	413552	Mallory	2012004503	26N	21W	35
10	413289	Lily	201200451	26N	21W	9

Form: MCF110
Revised July 2014
Page 1 of 2

AUG 17 2016

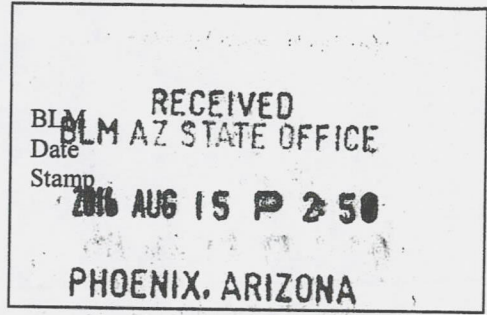
BY: R. Am

SUPPLEMENTAL ATTACHMENT

May be used with the following forms for listing additional mining claims:

Check One.

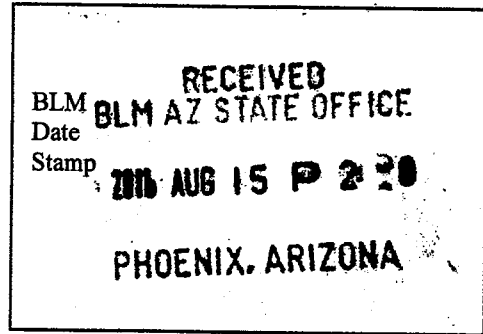
- Affidavit of Performance of Annual Work
- Maintenance Fee Payment
- Notice of Intent to Hold Mining Claims
- Notice of Non-Liability for Labor and Materials Furnished
- Quit claim Deed



LINE NO.	AMC NUMBER	CLAIM/SITE NAME	COUNTY RECORDER DATA (If available)	TWP	RNG	SEC
11	413959	Money Falls	2012 007 167	23N	18W	1 and 2
12	413557	Porter Mine	2012 004 508	26N	21W	3
13	413559	Quinn	2012 004 509	26N	21W	26

Form MCF114
Revised July 2014

NOTICE OF INTENTION TO HOLD MINING CLAIMS/SITES
page 2



1. State of Arizona, County of MOHAVE

2. I (Name) DARYLL LYNNES

3. Reside at (Address) 23855 Hazelwood Dr

City Moreno Valley County Riverside State CA Zip 92557 being duly sworn, depose and say that I am a citizen of the United States, more than eighteen years of age, that all of the facts set forth in this notice, subject to the provisions and penalties of 18 U.S.C. 1001 pertaining to the filing of false, fictitious, or fraudulent statements with the United States, are true and correct according to the best of my knowledge, information and belief.

4. Owner's name and address (if not shown in Items 1-3 above).

5. Dated: 8/11/16 Signature: [Signature]

Bureau of Land Management
Arizona State Office
www.blm.gov/az

No. of Claims: <u>13</u> x \$10 = <u>\$130.⁰⁰</u>
Check No: <u>9962</u> Init. <u>DL</u>
Receipt No.: <u>3631959</u>
For BLM Use Only

RECEIVED
BLM AZ STATE OFFICE

2011 AUG 15 P 2:50

NOTICE OF INTENTION TO HOLD MINING CLAIMS/SITES

When Recorded Return Document to:

DARYL LYNNE S
23855 Hazelwood Dr
Moreno Valley
CA 92557

PHOENIX, ARIZONA

BLM
Date
Stamp

Check here if this is a change of address.

Telephone: 951-616-9652

E-mail Address: powertrainplus@sbcglobal.net

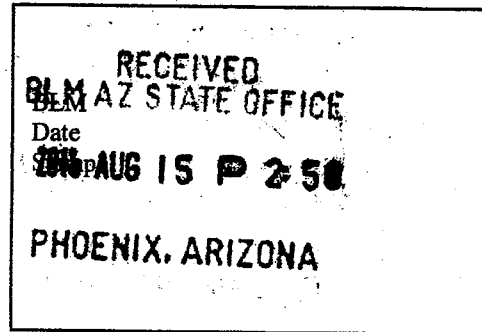
I (We) intend to hold the claim(s) and/or site(s) listed below for the calendar year 2011, and I (We) have filed or will file a Notice of Intent to Hold in the county where the claim (s) is located.

Reason for filing a Notice of Intent to Hold instead of an assessment work filing (check one):

- Maintenance fee was paid to maintain claim(s) during this assessment year.
- Mill or tunnel sites.
- Claim(s) was located during the current assessment year.
- BLM has deferred assessment work (attach copy of decision granting deferment, or pending petition for deferment including date petition was filed.)

Line No.	AMC NUMBER	CLAIM/SITE NAME	COUNTY RECORDER DATA (If available)	TWP	RNG	SEC
1	422953	Gold Guzzler		4N	13W	7
2						
3						
4						
5						
6						
7						
8						
9						
10						

NOTICE OF INTENTION TO HOLD MINING CLAIMS/SITES
page 2



1. State of Arizona, County of LA PAZ

2. I (Name) DARVIL LYNNES

3. Reside at (Address) 23855 Hazelwood Dr

City Moreno Valley County Riverside State CA Zip 92557 being duly sworn, depose and say that I am a citizen of the United States, more than eighteen years of age, that all of the facts set forth in this notice, subject to the provisions and penalties of 18 U.S.C. 1001 pertaining to the filing of false, fictitious, or fraudulent statements with the United States, are true and correct according to the best of my knowledge, information and belief.

4. Owner's name and address (if not shown in Items 1-3 above). _____

5. Dated: 8/11/16 Signature: [Signature]

Bureau of Land Management
Arizona State Office
www.blm.gov/az

No. of Claims: <u>1</u> x \$10 = <u>\$10.00</u>
Check No: <u>9962</u> Init. <u>DL</u>
Receipt No.: <u>3631959</u>
For BLM Use Only

Darryll Lynnes
3227 Progress Cir
Mira Loma, Ca. 91782

Hasler
08/12/2015
US POSTAGE \$001 15
FIRST CLASS PERMIT NO. 1000 PHOENIX AZ



BLM STATE OFFICE
012 NORTH CENTRAL AVENUE
SUITE 800
PHOENIX AZ 85004-4427

RECEIVED
BLM AZ STATE OFFICE
2015 AUG 15 P 2:49
PHOENIX, ARIZONA

United States Department of the Interior
Bureau of Land Management
 DIV OF LANDS, MINRLS & ENERGY
 ONE N CENTRAL AVE
 PHOENIX, AZ 85004 -4427
 Phone: 602-417-9200

Receipt

No: 3631959

Transaction #: 3735766	
Date of Transaction: 08/16/2016	
CUSTOMER:	
DARYLL W LYNNES 23855 HAZELWOOD DR MORENO VALLEY, CA 92557-3933 US	

LINE #	QTY	DESCRIPTION	REMARKS	UNIT PRICE	TOTAL
1	1.00	LOCATABLE MINERALS / MINING CLAIMS- NOT NEW-UNADJUD, ONE AUTH NO. ONLY / MINING CLAIM MONEY RECEIVED CASES: AMC414340/\$140.00	NOI 2016 - 14	- n/a -	140.00
TOTAL:					\$140.00

PAYMENT INFORMATION			
1	AMOUNT:	140.00	POSTMARKED: 08/12/2016
	TYPE:	CHECK	RECEIVED: 08/15/2016
	CHECK NO:	9962	
	NAME:	LYNNES, DARYLL W 3227 PROGRESS CIR MIRA LOMA CA 91752 US	

REMARKS

This receipt was generated by the automated BLM Collections and Billing System and is a paper representation of a portion of the official electronic record contained therein.

Run Date: 08/25/16

Run Time: 05:50 AM

**DEPARTMENT OF THE INTERIOR
BUREAU OF LAND MANAGEMENT
MINING CLAIMS**

MC Maintenance Fees Paid Through the BLM Pay Portal

CBS Receipt: 3629498

Printed For Lead File # **AMC422952**

Agency Tracking ID: 1471027887

Assessment Year: 2017

Number of BLM Serial Nr: 14

Paid On: 08/12/2016

Total Amount Paid: \$2,170.00

Claim Name	BLM Serial No	Lead File No	Amount Paid
ARGYLE MINE	AMC413285	AMC413285	\$155.00
FAT JACK	AMC413287	AMC413285	\$155.00
FRENCHMEN MINE	AMC413288	AMC413285	\$155.00
LILY MINE	AMC413289	AMC413285	\$155.00
BILLY THE KID	AMC413538	AMC413536	\$155.00
DETRITAL	AMC413542	AMC413536	\$155.00
MALLORY	AMC413552	AMC413536	\$155.00
PORTER MINE	AMC413557	AMC413536	\$155.00
QUINN	AMC413559	AMC413536	\$155.00
HIDDEN TREASURE	AMC413948	AMC413935	\$155.00
MONEY FALLS	AMC413959	AMC413935	\$155.00
BLUE BALLS	AMC414340	AMC414338	\$155.00
MILKY WAY	AMC415413	AMC415410	\$155.00
GOLD GUZZLER	AMC422953	AMC422952	\$155.00

United States Department of the Interior
Bureau of Land Management
 BUSINESS & SUPPORT SVCS DIV
 ONE N CENTRAL AVE SUITE 800
 PHOENIX, AZ 85004 -4427
 Phone: (602) 417-9200

Receipt

No: 3629498

Transaction #: 3733276	
Date of Transaction: 08/12/2016	
CUSTOMER:	
RUSSELL LYNNES 3227 PROGRESS CIRCLE MIRA LOMA, CA 91752 US	

LINE #	QTY	DESCRIPTION	REMARKS	UNIT PRICE	TOTAL
1	1.00	LOCATABLE MINERALS / MINING CLAIMS- NOT NEW-UNADJUD, ONE AUTH NO. ONLY / MINING CLAIM MONEY RECEIVED CASES: AMC422953/\$2170.00		- n/a -	2170.00
TOTAL:					\$2,170.00

PAYMENT INFORMATION			
NOTE: Items will appear on credit card statement as "BLM O Mining Claim".			
1	AMOUNT:	2170.00	POSTMARKED: N/A
	TYPE:	CREDIT CARD	RECEIVED: 08/12/2016
	NAME:	RUSSELL LYNNES 3227 PROGRESS CIRCLE MIRA LOMA CA 91752 US	
	CARD NO:	XXXXXXXXXXXX1021	AUTH CODE: 184637
	NAME ON CARD:	RUSSELL LYNNES	
	EXPIRES:	04/2020	
	SIGNATURE:		

REMARKS

This receipt was generated by the automated BLM Collections and Billing System and is a paper representation of a portion of the official electronic record contained therein.

Run Date: 07/19/16

Run Time: 03:13 PM

**DEPARTMENT OF THE INTERIOR
BUREAU OF LAND MANAGEMENT
MINING CLAIMS**

MC Maintenance Fees Paid Through the BLM Pay Portal

CBS Receipt: 3591870

Printed For Lead File # **AMC422952**

Agency Tracking ID: 1466700008

Assessment Year: 2017

Number of BLM Serial Nr: 2

Paid On: 06/23/2016

Total Amount Paid: \$310.00

Claim Name	BLM Serial No	Lead File No	Amount Paid
DANIELS GOLD	AMC422952	AMC422952	\$155.00
SHAMROCK	AMC423091	AMC423090	\$155.00

United States Department of the Interior
Bureau of Land Management
 BUSINESS & SUPPORT SVCS DIV
 ONE N CENTRAL AVE SUITE 800
 PHOENIX, AZ 85004 -4427
 Phone: (602) 417-9200

Receipt

No: 3591870

Transaction #: 3695063	
Date of Transaction: 06/23/2016	
CUSTOMER:	
JACK A POWERS 1012 E 13800 S DRAPER,UT 84020 US	

LINE #	QTY	DESCRIPTION	REMARKS	UNIT PRICE	TOTAL
1	1.00	LOCATABLE MINERALS / MINING CLAIMS- NOT NEW-UNADJUD,ONE AUTH NO. ONLY / MINING CLAIM MONEY RECEIVED CASES: AMC422952/\$310.00		- n/a -	310.00
TOTAL:					\$310.00

PAYMENT INFORMATION				
NOTE: Items will appear on credit card statement as "BLM O Mining Claim".				
1	AMOUNT:	310.00	POSTMARKED:	N/A
	TYPE:	CREDIT CARD	RECEIVED:	06/23/2016
	NAME:	JACK A POWERS 1012 E 13800 S DRAPER UT 84020 US		
	CARD NO:	XXXXXXXXXXXX3657	AUTH CODE:	03834B
	NAME ON CARD:	JACK A POWERS		
	EXPIRES:	05/2020		
	SIGNATURE:			

REMARKS

This receipt was generated by the automated BLM Collections and Billing System and is a paper representation of a portion of the official electronic record contained therein.

414338
 415410
 413285
 413536
 413935

422952

MAINTENANCE FEE PAYMENT

Claimant Name: Daryl Lynnes
 Address: 23855 Hazelwood Av
 City: Moreno Valley State: CA Zip: 92557
 Telephone: 951-616-9652
 E-mail address: powertrainplus@sbcglobal.net
 Signature: _____

RECEIVED
 PHOENIX, ARIZONA
 2015 AUG 26 P 2:51
 BLM Date Stamp

Check here if this is a change of address.

LINE NO.	AMC NUMBER	CLAIM/SITE NAME	COUNTY RECORDER DATA (If available)	TWP	RNG	SEC
1	414340	Blue Balls	2012 011 974	20N	15W	23
2	415413	Milky Way	2012 019 890	11N	15W	36
3	413285	Argyle mine	2012 000 447	26N	21W	5 th 8
4	413538	Billy The Kid	2012 004 491	26N	21W	3
5	413542	DeTriTAL	2012 004 486	24N	20W	15
6	413287	FAT JACK	2012 000 449	26N	21W	9 th 8
7	413268	Frenchman	2012 000 450	26N	21W	4
8	413948	Hidden Treasure	2012 007 160	23N	18W	11
9	413552	MALORY	2012 004 503	26N	21W	35
10	413289	Lily	2012 000 451	26N	21W	9

List additional claims on Form MCF114.

No. of Claims*: 14 x \$155 = 2170.00
 Check No: 12861 Init. DL
 Receipt No.: 3378701
 For BLM Use Only

Bureau of Land Management
 Arizona State Office
www.blm.gov/az/

* \$155 per lode mining claim, mill site, or tunnel site; and \$155 for each 20 acres or portion thereof for each placer mining claim.

Form: MCF112
 Revised July 2014

This form is available from the Arizona Geological Survey and may be reproduced.

ENTERED
 AUG 28 2015
 BY: RS

SUPPLEMENTAL ATTACHMENT

May be used with the following forms for listing additional mining claims:
Check One.

- Affidavit of Performance of Annual Work
- Maintenance Fee Payment
- Notice of Intent to Hold Mining Claims
- Notice of Non-Liability for Labor and Materials Furnished
- Quit claim Deed

BLM
Date
Stamp

RECEIVED
2015 AUG 26 P 2:57
PHOENIX, ARIZONA

LINE NO.	AMC NUMBER	CLAIM/SITE NAME	COUNTY RECORDER DATA (If available)	TWP	RNG	SEC
11	413959	Money Falls	2012 007167	23 N	18 W	1 and 2
12	413557	Porter mine	2012 004508	26 N	21 W	3
13	413559	Quwan	2012 004509	26 N	21 W	26
14	422953	Gold Guggler		4 N	13 W	7

Form MCF114
Revised July 2014

SUPPLEMENTAL ATTACHMENT

May be used with the following forms for listing additional mining claims:

Check One.

- Affidavit of Performance of Annual Work
- Maintenance Fee Payment
- Notice of Intent to Hold Mining Claims
- Notice of Non-Liability for Labor and Materials Furnished
- Quit claim Deed

RECEIVED

BLM

Date

Stamp

PHOENIX, ARIZONA

2015 AUG 26 P 2:58

LINE NO.	AMC NUMBER	CLAIM/SITE NAME	COUNTY RECORDER DATA (If available)	TWP	RNG	SEC
11	413959	Money Falls	2012 007 167	23 N	18 W	1 and 2
12	413557	Porter Mine	2012 004 508	26 N	21 W	3
13	413559	Quinn	2012 004 509	26 N	21 W	26

Form MCF114
Revised July 2014

This form is available from the Arizona Geological Survey and may be reproduced.

NOTICE OF INTENTION TO HOLD MINING CLAIMS/SITES

When Recorded Return Document to:

DARYLL LYNNES
33855 Hayden Dr
Moreno Valley
CA 92557

Check here if this is a change of address.

Telephone: 951-616-9652

E-mail Address: powertrainplus@sbcglobal.net

RECEIVED
 PLM 1700 REC'D OFFICE
 2015 AUG 26 P 2:58
 PHOENIX, ARIZONA

BLM
 Date
 Stamp

I (We) intend to hold the claims(s) and/or site(s) listed below for the calendar year 2016, and I (We) have filed or will file a Notice of Intent to Hold in the county where the claim (s) is located.

Reason for filing a Notice of Intent to Hold instead of an assessment work filing (check one):

- Maintenance fee was paid to maintain claim(s) during this assessment year.
- Mill or tunnel sites.
- Claim(s) was located during the current assessment year.
- BLM has deferred assessment work (attach copy of decision granting deferment, or pending petition for deferment including date petition was filed.)

Line No.	AMC NUMBER	CLAIM/SITE NAME	COUNTY RECORDER DATA (If available)	TWP	RNG	SEC
1	422953	Gold Guggler		4N	13W	17
2						
3						
4						
5						
6						
7						
8						
9						
10						

NOTICE OF INTENTION TO HOLD MINING CLAIMS/SITES
page 2

RECEIVED
BLM STATE OFFICE
2015 AUG 26 P 2:58
PHOENIX, ARIZONA
BLM
Date
Stamp

1. State of Arizona, County of LA PAZ
2. I (Name) DARYLL LYNNE
3. Reside at (Address) 23655 Hazelwood Dr

City Moreno Valley County Riverside State CA Zip 92557 being duly sworn, depose and say that I am a citizen of the United States, more than eighteen years of age, that all of the facts set forth in this notice, subject to the provisions and penalties of 18 U.S.C. 1001 pertaining to the filing of false, fictitious, or fraudulent statements with the United States, are true and correct according to the best of my knowledge, information and belief.

4. Owner's name and address (If not shown in Items 1-3 above). _____

5. Dated: 8/6/15 Signature: [Handwritten Signature]

Bureau of Land Management
Arizona State Office
www.blm.gov/az

No. of Claims: _____ x \$10 = _____
Check No: _____ Init. _____
Receipt No.: _____
For BLM Use Only

PRESS FIRMLY TO SEAL

PRESS FIRMLY TO SEAL



017H155
 HASLER \$19
 08/25/2015
 Mailed From 92200
 RIVERSIDE CA 92503
 AUG 25 2015
 720

PRIORITY MAIL EXPRESS™

OUR FASTEST SERVICE IN THE U.S.

RECEIVED
 ELM AZ STATE OFFICE
 2015 AUG 26 P 2:57
 PHOENIX, ARIZONA

WHEN USED INTERNATIONALLY,
 A CUSTOMS DECLARATION
 LABEL MAY BE REQUIRED.



EPI3F July 2013 OD: 12.5 x 9.5



PS 10001000006

WRITE FIRMLY TO MAKE ALL COPIES LEGIBLE.

CUSTOMER USE ONLY

FROM: (PLEASE PRINT) PHONE (310) 616-9622
 3227 Progress Circle
 Mira Loma CA 91752

PAYMENT BY ACCOUNT (if applicable)

DELIVERY OPTIONS (Customer Use Only)

SIGNATURE REQUIRED Note: The mailer must check the "Signature Required" box if the mailer: 1) Requires the addressee's signature; OR 2) Purchases additional insurance; OR 3) Purchases COD service; OR 4) Purchases Return Receipt service. If the box is not checked, the Postal Service will leave the item in the addressee's mail receptacle or other secure location without attempting to obtain the addressee's signature on delivery.

Delivery Options

No Saturday Delivery (delivered next business day)
 Sunday/Holiday Delivery Required (additional fee, where available)
 10:30 AM Delivery Required (additional fee, where available)
 "Refer to USPS.com" or local Post Office" for availability.

TO: (PLEASE PRINT) PHONE ()
 Bureau of Land Management
 One N Central Ave
 Phoenix AZ
 85004-2203

■ For pickup or USPS Tracking™, visit USPS.com or call 800-222-1811.
 ■ \$100.00 Insurance Included.



EK812753631US

INTERNATIONAL USE



PRIORITY MAIL EXPRESS™

ORIGIN (POSTAL SERVICE USE ONLY)

1-Day 2-Day Military OPO

PO/ZIP Code 92509	Scheduled Delivery Date (MM/DD/YY) 8/24/15	Postage \$ 19.99
Date Accepted (MM/DD/YY) 8/25/15	Scheduled Delivery Time <input type="checkbox"/> 10:30 AM <input type="checkbox"/> 3:00 PM <input checked="" type="checkbox"/> 12 NOON	Insurance Fee \$
Time Accepted 9:05 AM	10:30 AM Delivery Fee \$	Return Receipt Fee \$
Weight 3.0 ozs.	Sunday/Holiday Premium Fee \$	Live Animal Transportation Fee \$
Acceptance Employee Initials WHL	Total Postage & Fees \$ 19.99	

DELIVERY (POSTAL SERVICE USE ONLY)

Delivery Attempt (MM/DD/YY)	Time	Employee Signature
	<input type="checkbox"/> AM <input type="checkbox"/> PM	
Delivery Attempt (MM/DD/YY)	Time	Employee Signature
	<input type="checkbox"/> AM <input type="checkbox"/> PM	

LABEL 11-8, JANUARY 2014 PSN 7690-02-000-9996 3-ADDRESSEE COPY



VISIT US AT USPS.COM®
 ORDER FREE SUPPLIES ONLINE

This packaging is the property of the U.S. Postal Service® and is provided solely for use in sending Priority Mail Express™ shipments. Misuse may be a violation of federal law. This packaging is not for resale. EPI3F © U.S. Postal Service; July 2013; All rights reserved.

This envelope is made from post-consumer waste. Please recycle - again.

OFFICIAL RECORDS
OF MOHAVE COUNTY
CAROL MEIER,
COUNTY RECORDER



08/11/2015 04:20 PM Fee: \$10.00

PAGE: 1 of 3

NOTICE OF INTENTION TO HOLD MINING CLAIMS/SITES

When Recorded Return Document to:

DARYL LYNNE
23855 Hazelwood Dr
MORANO VALLEY
CA 92557

Check here if this is a change of address.
Telephone: 951-616-9652

E-mail Address: powertrainplus@sbcglobal.net

BLM
Date
Stamp

PHOENIX, ARIZONA

2015 AUG 26 P 2:51

RECEIVED
BLM RECORDS OFFICE

I (We) intend to hold the claims(s) and/or site(s) listed below for the calendar year 2016, and I (We) have filed or will file a Notice of Intent to Hold in the county where the claim (s) is located.

Reason for filing a Notice of Intent to Hold instead of an assessment work filing (check one):

- Maintenance fee was paid to maintain claim(s) during this assessment year.
- Mill or tunnel sites.
- Claim(s) was located during the current assessment year.
- BLM has deferred assessment work (attach copy of decision granting deferment, or pending petition for deferment including date petition was filed.)

Line No.	AMC NUMBER	CLAIM/SITE NAME	COUNTY RECORDER DATA (If available)	TWP	RNG	SEC
1	414340	Blue Balls	2012011974	20N	15W	23
2	415413	Milky Way	2012019890	11N	15W	36
3	413285	Argyle Mine	2012 000 447	26N	21W	5 and 8
4	413538	Billy The Kid	2012 004 491	26N	21W	3
5	413542	DeTrital	2012 004 486	24N	20W	15
6	413287	FAT JACK	2012 000 449	26N	21W	7 and 8
7	413288	French man	2012 000 450	26N	21W	4
8	413948	Hidden Treasure	2012 007 160	23N	18W	11
9	413552	MAILORY	2012 004 503	26N	21W	35
10	413289	Lily	2012 000 451	26N	21W	9

NOTICE OF INTENTION TO HOLD MINING CLAIMS/SITES
page 2

RECEIVED
BLM ARIZONA OFFICE
2015 AUG 26 P 2:58
PHOENIX, ARIZONA
BLM
Date
Stamp

1. State of Arizona, County of Mohave

2. I (Name) Daryl Lynnes

3. Reside at (Address) 23855 Hazelwood Dr

City Moreno Valley County Riverside State CA Zip 92557 being duly sworn, depose and say that I am a citizen of the United States, more than eighteen years of age, that all of the facts set forth in this notice, subject to the provisions and penalties of 18 U.S.C. 1001 pertaining to the filing of false, fictitious, or fraudulent statements with the United States, are true and correct according to the best of my knowledge, information and belief.

4. Owner's name and address (If not shown in Items 1-3 above). _____

5. Dated: 8/6/15 Signature: [Signature]

Bureau of Land Management
Arizona State Office
www.blm.gov/az

No. of Claims: _____ x \$10 = _____
Check No: _____ Init. _____
Receipt No.: _____
For BLM Use Only

Run Date: 08/27/15

Run Time: 08:15 AM

**DEPARTMENT OF THE INTERIOR
BUREAU OF LAND MANAGEMENT
MINING CLAIMS**

MC Maintenance Fees Paid Through the BLM Pay Portal

CBS Receipt: 3373828

Printed For Lead File # **AMC422952**

Agency Tracking ID: 1440205990

Number of BLM Serial Nr: 2

Assessment Year: 2016

Paid On: 08/21/2015

Total Amount Paid: \$310.00

Claim Name	BLM Serial No	Lead File No	Amount Paid
DANIELS GOLD	AMC422952	AMC422952	\$155.00
SHAMROCK	AMC423091	AMC423090	\$155.00

DEPARTMENT OF THE INTERIOR
 BUREAU OF LAND MANAGEMENT
 MAINTENANCE FEE PAYMENT FORM FOR
 LODGE CLAIMS, MILL SITES, AND TUNNEL SITES

AMC 422952

Remitter Name: Just Power LLC
 Mailing Address: 1012 E 13800 S
 City, State, Zip: Draper, UT 84020

2014-00433
 Page 1 of 1
 Requested By: Just Power Llc
 Berta Manuz Recorder, Greenlee County, AZ
 07-21-2014 12:42 PM Recording Fee \$15.00



Check here if this is a change of address.

FOR COUNTY RECORDER'S USE

No. of claims/sites 1
 x \$140 per claim/site
 Total due BLM \$ 155.00

- The maintenance fee may be paid by cash, check, money order, Bureau of Land Management (BLM) Declining Deposit Account, or credit card (VISA, American Express, Discover, or MasterCard). Payments must be remitted to the BLM State Office where your claim or site is recorded and received on or before September 1. If the payment is mailed, the envelope must be postmarked by a bona fide delivery service on or before September 1 and received at the proper BLM State Office within 15 calendar days after the due date. Payments may also be made by telephone using a credit card. A complete listing of BLM State Offices with their addresses and phone numbers can be found at <http://www.blm.gov>.
- The maintenance fee for the following claim(s)/site(s) applies to the assessment year 2015.

CLAIM/SITE NAME	BLM SERIAL NO.
Daniel's Gold	AMC 422952
State of UTAH } County of Salt Lake } On this <u>17</u> day of <u>JULY</u> , <u>2014</u> , personally appeared before me, <u>JACK FUNK</u> , proved to me on the basis of satisfactory evidence to be the person whose name is subscribed on this instrument, and acknowledged that he, she executed the same. <u>(Signature)</u> (Notary Public)	
RECEIVED BLM AZ STATE OFFICE PHOENIX, ARIZONA 2014 SEP - 2 P 2: 25	

Use a separate sheet for additional claim/site names, serial numbers, and claimant names and addresses.



2014-00432


Page 1 of 2

Requested By: Just Power Llc
Berta Manuz Recorder, Greenlee County, AZ
07-21-2014 12:42 PM Recording Fee \$10.00

NOTICE OF INTENTION TO HOLD MINING CLAIMS/SITES

When Recorded Return Document to:

Just Power LLC
1012 E 13800 S
DRAPER UT 84020



RECEIVED
BLM AZ STATE OFFICE
2014 SEP - 2 P 2: 25
PHOENIX, ARIZONA

Check here if this is a change of address.


Telephone: 801-971-9392


E-mail Address: Just Power LLC

I (We) intend to hold the claims(s) and/or site(s) listed below for the calendar year 2015, and I (We) have filed or will file a Notice of Intent to Hold in the county where the claim (s) is located.

Reason for filing a Notice of Intent to Hold instead of an assessment work filing (check one):

- Maintenance fee was paid to maintain claim(s) during this assessment year.
- Mill or tunnel sites.
- Claim(s) was located during the current assessment year.
- BLM has deferred assessment work (attach copy of decision granting deferment, or pending petition for deferment including date petition was filed.)

Line No.	AMC NUMBER	CLAIM/SITE NAME	COUNTY RECORDER DATA (if available)	TWP	RNG	SEC
1	422952	Daniel's Gdd	2013-00362	7S	32E	4E9
2						
3						
4		State of UTAH } County of Salt Lake }				
5		On this <u>17</u> day of <u>JULY</u> , 20 <u>14</u> , personally appeared before me <u>JACK POWERS</u> , proved to me on the basis of satisfactory evidence to be the person whose name is subscribed on this instrument, and acknowledged that he/she executed the same.				
6						
7		 (Notary Public)				
8						
9						
10						



NOTICE OF INTENTION TO HOLD MINING CLAIMS/SITES
page 2

BLM
Date
Stamp

RECEIVED
BLM AZ STATE OFFICE
2014 SEP - 2 P 2: 25
PHOENIX, ARIZONA

1. State of Arizona, County of Greenlee
2. I (Name) Jack A. Powers
3. Reside at (Address) 1012 E 13800S

City DRAPER County Salt Lake State UT Zip 84020 being duly sworn, depose and say that I am a citizen of the United States, more than eighteen years of age, that all of the facts set forth in this notice, subject to the provisions and penalties of 18 U.S.C. 1001 pertaining to the filing of false, fictitious, or fraudulent statements with the United States, are true and correct according to the best of my knowledge, information and belief


4. Owner's name and address (if not shown in items 1-3 above): Just Power LLC
1012 E 13800 South, DRAPER, UT 84020-9071

5. Dated: 7-17-14 Signature: [Handwritten Signature]


No. of Claims: _____ x \$10 = _____
Check No: _____ Init. _____
Receipt No.: _____
For BLM Use Only

Bureau of Land Management
Arizona State Office
www.blm.gov

State of UTAH }
County of Salt Lake }
On this 17 day of July, 2014, personally appeared
before me Chelsey Vincent, proved to me on the basis
of satisfactory evidence to be the person whose name is subscribed
on this instrument, and acknowledged that he, she executed the same.
[Handwritten Signature]
(Notary Public)



U.S. DEPARTMENT OF THE INTERIOR
BUREAU OF LAND MANAGEMENT



Online Payment

Step 3: Confirm Payment

1 | 2 | 3

Thank you.
Your transaction has been successfully completed.

Pay.gov Tracking Information

Application Name: Payment Portal

Pay.gov Tracking ID: 25HBJOUK

Agency Tracking ID: 1927319090

Transaction Date and Time: 08/29/2014 09:54 EDT

Payment Summary

Address Information

Account Holder Name: Jack Powers
1012 E 13800

Billing Address: S

Billing Address 2:

City: Draper

State / Province: UT

Zip / Postal Code: 84020

Country: USA

Account Information

Card Type: Visa

Card Number: *****5021

serial_number: AMC422952

cost_center_state: AZ

Payment Information

Payment Amount: \$155.00

Transaction Date 08/29/2014 09:54
and Time: EDT

RECEIVED
BLM AZ STATE OFFICE
2014 SEP - 2 P 2: 25
PHOENIX, ARIZONA

**Just Power LLC
1012 E 13800 S
Draper, UT 84020
801-971-9392**

SALT LAKE CITY UT 840

29 AUG 2014 PM 2 L



RECEIVED
BLM AZ STATE OFFICE

2014 SEP -2 P 2:25

PHOENIX, ARIZONA

Arizona BLM

One N. Central Ave. Ste 800

Phoenix, AZ

85004

05004442700



AMC 413285
 413536
 413935
 414338
 415410
 422952

MAINTENANCE FEE PAYMENT

Claimant Name: DARYLL LYNNES
 Address: 23855 Hazelwood Dr
 City: MORENO VALLEY State: CA Zip: 92557
 Telephone: 951-616-9652
 E-mail address: Rouey Tripin Plus@SBCglobal.net
 Signature: [Signature]
 Check here if this is a change of address.

RECEIVED
 BLM AZ STATE OFFICE
 2014 AUG 14 P 2:40
 PHOENIX, ARIZONA
 BLM Date Stamp

LINE NO.	AMC NUMBER	CLAIM/SITE NAME	COUNTY RECORDER DATA (If available)	TWP	RNG	SEC
1	414340	Blue Balls	2012 011 914	20N	15W	23
2	415413	MILKY WAY	2012 01 98 90	11N	15W	36
3	413285	Argyle Mine	2012 000 447	26N	21W	528
4	413538	Billy The Kid	2012 004 491	26N	21W	3
5	413542	DeTr, TAL	2012 004 486	24N	20W	15
6	413287	FAT JACK	2012 000 449	26N	21W	928
7	413288	French man	2012 000 450	26N	21W	4
8	413948	Hidden Treasure	2012 007 160	23N	18W	11
9	413552	Mallory	2012 004 503	26N	21W	35
10	413289	Lily	2012 000 451	26N	21W	9

List additional claims on Form MCF114.

Bureau of Land Management
 Arizona State Office
 www.blm.gov/az/

No. of Claims: 14 x ~~840~~ = 2170.00
 Check No: 11719 Init. RAH
 Receipt No.: 3102268
 For BLM Use Only

Form: MCF112
 Revised July 2009

This form is available from the Arizona Department of Mines and Mineral Resources and may be reproduced.

ENTERED
 AUG 18 2014
 BY: RAM

SUPPLEMENTAL ATTACHMENT

May be used with the following forms for listing additional mining claims:

Check One.

- Affidavit of Performance of Annual Work
- Maintenance Fee Payment
- Notice of Intent to Hold Mining Claims
- Notice of Non-Liability for Labor and Materials Furnished

BLM
Date
Stamp

PHOENIX, ARIZONA

2014 AUG 14 P 2:40

RECEIVED
BLM AZ STATE OFFICE

LINE NO.	AMC NUMBER	CLAIM/SITE NAME	COUNTY RECORDER DATA (If available)	TWP	RNG	SEC
11	413959	Monkey Falls	2012 007 167	23N	18W	1E2
12	413557	Pon Termino	2012 004 508	26N	21W	3
13	413559	Quejima	2012 004 509	26N	21W	26
14	422953	Gold Guzzler		4N	13W	7

Form MCF114
Revised June 2005

This form is available from the Arizona Department of Mines & Mineral Resources and may be reproduced.

FEE# 2014032251

OFFICIAL RECORDS
OF MOHAVE COUNTY
CAROL MEIER,
COUNTY RECORDER



07/24/2014 02:34 PM Fee: \$10.00

PAGE: 1 of 3

NOTICE OF INTENTION TO HOLD MINING CLAIMS/SITES

When Recorded Return Document to:
DARYL LYNNE
13855 Hazelwood Dr
MORENO VALLEY
CA 92557

RECEIVED
BLM STATE OFFICE
PHOENIX, ARIZONA
AUG 14 P 2:40
BLM
Date
Stamp

Check here if this is a change of address.
 Telephone: 951-616-9652

E-mail Address powertrainpluse@sboglobal.net

I (We) intend to hold the claims(s) and/or site(s) listed below for the calendar year 2015, and I (We) have filed or will file a Notice of Intent to Hold in the county where the claim (s) is located.

Reason for filing a Notice of Intent to Hold instead of an assessment work filing (check one):

- Maintenance fee was paid to maintain claim(s) during this assessment year.
- Mill or tunnel sites.
- Claim(s) was located during the current assessment year.
- BLM has deferred assessment work (attach copy of decision granting deferment, or pending petition for deferment including date petition was filed.)

Line No.	AMC NUMBER	CLAIM/SITE NAME	COUNTY RECORDER DATA (If available)	TWP	RNG	SEC
1	414340	Blue Balls	2012011974	20N	15W	23
2	415413	Milkyway	2012019890	11N	15W	36
3	413285	Argyle mine	2012000447	26N	21W	58
4	413538	Billy The Kid	2012004491	26N	21W	3
5	413542	DeTriTal	2012004486	24N	20W	15
6	413287	FAT SACK	2012000449	26N	21W	98
7	413288	Frenchman	2012000450	26N	21W	4
8	413948	Hidden Treasure	2012002160	23N	18W	11
9	413539	MALLOY	2012004503	26N	21W	35
10	413289	Lily	2012000451	26N	21W	9

Form: MCF110
Revised Jan.2006
Page 1 of 2

NOI Not entered. No fees paid.
Doc Not necessary. AT

SUPPLEMENTAL ATTACHMENT

May be used with the following forms for listing additional mining claims:
Check One.

- Affidavit of Performance of Annual Work
- Maintenance Fee Payment
- Notice of Intent to Hold Mining Claims
- Notice of Non-Liability for Labor and Materials Furnished

BLM
Date
Stamp

RECEIVED
BLM AZ STATE OFFICE
2014 AUG 14 P 2:40
PHOENIX, ARIZONA

LINE NO.	AMC NUMBER	CLAIM/SITE NAME	COUNTY RECORDER DATA (If available)	TWP	RNG	SEC
11	413959	Morey Falls	2012 007 167	23N	18W	1&2
12	413557	Porter Mine	2012 004 508	26N	21W	3
13	413559	Quinn	2012 004 509	26N	21W	26

NOTICE OF INTENTION TO HOLD MINING CLAIMS/SITES
page 2

BLM
Date
Stamp

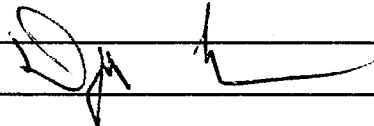
RECEIVED
BLM AZ STATE OFFICE

2014 AUG 14 P 2:40
PHOENIX, ARIZONA

- 1. State of Arizona, County of Mohave
- 2. I (Name) DARYLL LYNDES
- 3. Reside at (Address) 23855 Hazelwood Dr

City Moreno Valley County Riverside State CA Zip 92557 being duly sworn, depose and say that I am a citizen of the United States, more than eighteen years of age, that all of the facts set forth in this notice, subject to the provisions and penalties of 18 U.S.C. 1001 pertaining to the filing of false, fictitious, or fraudulent statements with the United States, are true and correct according to the best of my knowledge, information and belief.

4. Owner's name and address (If not shown in Items 1-3 above). _____

5. Dated: 7/16/14 Signature: 

Bureau of Land Management
Arizona State Office
www.az.blm.gov

No. of Claims: <u>13</u> x \$10 = _____
Check No: _____ Init. _____
Receipt No.: _____
For BLM Use Only

NOTICE OF INTENTION TO HOLD MINING CLAIMS/SITES

When Recorded Return Document to:

PARVILL LYNNES
23855 Hazelwood Dr
Moreno Valley
CA 92557

BLM
 Date
 Stamp

RECEIVED
 BLM AZ STATE OFFICE
 2014 AUG 14 P 2:40
 PHOENIX, ARIZONA

Check here if this is a change of address.

Telephone: 951-616-7652

E-mail Address PowerTramplus@SBCglobal.net

I (We) intend to hold the claims(s) and/or site(s) listed below for the calendar year 2015, and I (We) have filed or will file a Notice of Intent to Hold in the county where the claim (s) is located.

Reason for filing a Notice of Intent to Hold instead of an assessment work filing (check one):

- Maintenance fee was paid to maintain claim(s) during this assessment year.
- Mill or tunnel sites.
- Claim(s) was located during the current assessment year.
- BLM has deferred assessment work (attach copy of decision granting deferment, or pending petition for deferment including date petition was filed.)

Line No.	AMC NUMBER	CLAIM/SITE NAME	COUNTY RECORDER DATA (If available)	TWP	RNG	SEC
1	422953	Gold Guzzler		4N	13W	17
2						
3						
4						
5						
6						
7						
8						
9						
10						

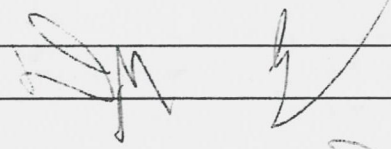
NOTICE OF INTENTION TO HOLD MINING CLAIMS/SITES
page 2

RECEIVED
BLM / STATE OFFICE
2014 AUG 14 P 2:40
PHOENIX, ARIZONA
BLM
Date
Stamp

- 1. State of Arizona, County of LA PAZ
- 2. I (Name) DARYL LYNNE
- 3. Reside at (Address) 23855 Hazelwood Dr

City Moreno Valley County Riverside State CA Zip 92557 being duly sworn, depose and say that I am a citizen of the United States, more than eighteen years of age, that all of the facts set forth in this notice, subject to the provisions and penalties of 18 U.S.C. 1001 pertaining to the filing of false, fictitious, or fraudulent statements with the United States, are true and correct according to the best of my knowledge, information and belief.

4. Owner's name and address (If not shown in Items 1-3 above). _____

5. Dated: 7/17/14 Signature: 

Bureau of Land Management
Arizona State Office
www.az.blm.gov

No. of Claims: _____ x \$10 = _____
Check No: _____ Init. _____
Receipt No.: _____
For BLM Use Only

RECEIVED
BLM AZ STATE OFFICE

2014 AUG 14 P 2:40

PHOENIX, ARIZONA

BUREAU OF LAND MANAGEMENT
ONE NORTH CENTRAL AVE Suite 800
Phoenix ARIZONA

85004-4427

Amc 422952

UNITED STATES
DEPARTMENT OF THE INTERIOR
BUREAU OF LAND MANAGEMENT
**MAINTENANCE FEE PAYMENT FORM FOR
LODE CLAIMS, MILL SITES, AND TUNNEL SITES**

Remitter Name: Just Power LLC
Mailing Address: 1012 East 13800 South
City, State, Zip: Draper, UT 84020

Check here if this is a change of address.

RECEIVED
BLM AZ STATE OFFICE
2013 AUG 29 P 3:17
PHOENIX, ARIZONA
FOR COUNTY RECORDER'S USE

No. of claims/sites 1
x \$140 per claim/site
Total due BLM \$ 140

- The maintenance fee may be paid by cash, check, money order, Bureau of Land Management (BLM) Declining Deposit Account, or credit card (VISA, American Express, Discover, or MasterCard). Payments must be remitted to the BLM State Office where your claim or site is recorded and received on or before September 1. If the payment is mailed, the envelope must be postmarked by a bona fide delivery service on or before September 1 and received at the proper BLM State Office within 15 calendar days after the due date. Payments may also be made by telephone using a credit card. A complete listing of BLM State Offices with their addresses and phone numbers can be found at <http://www.blm.gov>.
- The maintenance fee for the following claim(s)/site(s) applies to the assessment year 2014.

CLAIM/SITE NAME	BLM SERIAL NO.
Daniel's Gold	AMC 422952

ENTERED
SEP 06 2013
BY: TS

Use a separate sheet for additional claim/site names, serial numbers, and claimant names and addresses.

2870193

INSTRUCTIONS

1. This is an optional form that may be used to satisfy the requirements for the Bureau of Land Management (BLM) under the provisions of 43 U.S.C. §1744 and 30 U.S.C. §28f and the regulations thereunder (43 CFR part 3834). Since local and State laws may vary, you should contact your local and State agencies where the claims are located to ensure all applicable laws and requirements are satisfied.
2. This form should be used to pay the maintenance fee for lode mining claims, mill sites, and tunnel sites only. To pay the maintenance fee for placer mining claims, use Form 3830-5a.
3. Complete the section for the number of claims and the amount being remitted to the BLM.
4. Enter the year in paragraph 2 for the applicable assessment year.
5. List all mining claim or site names and the BLM serial number associated to the claim or site, if the BLM has notified you what the serial number is. Every attempt should be made to include the current BLM serial number for each claim or site listed.
6. The name and current mailing addresses of the person paying the maintenance fee(s) should be listed at the top of the form. If this is a change of address for a claimant, that should also be noted.
7. If needed, an additional sheet can be used to continue listing claim and site names and BLM serial numbers, or the name and current mailing address of additional claimants.
8. If paying by credit card, you must complete the following credit card information on page 3: (a) exact name on the face of the credit card; (b) amount paid; (c) type of card; (d) credit card number; (e) expiration date of the card; and (f) telephone number. You must also sign on page 3 to show authorization to charge the credit card.

NOTICES


THE PRIVACY ACT and 43 CFR 2.48(d) require that you be furnished with the following information in connection with the information requested by this form.

AUTHORITY: 30 U.S.C. 28f and 43 CFR part 3834 permit collection of the information requested by this form.

PRINCIPAL PURPOSE: The BLM will use the information you provide to record the annual maintenance fee payment for the claims and sites listed and to verify that payment has been made in accordance with 30 U.S.C. 28f and 43 CFR part 3834.

ROUTINE USES: The BLM will only disclose this information in accordance with the provisions at 43 CFR 2.56(b) and (c).

EFFECT OF NOT PROVIDING INFORMATION: Disclosure of the requested information is required by 30 U.S.C. 28f and 43 CFR part 3834 for claimants paying the annual maintenance fee. The use of this specific form when paying the maintenance fee is optional. However, when paying the maintenance fee, it is the requested information on this form that is required to be submitted along with the fee. Failure to submit all the required information will delay the BLM's processing of the information and may preclude the BLM's acceptance of the maintenance fee payment, which may result in forfeiture of the mining claim(s) or site(s) by the claimant.



NOTICE OF INTENTION TO HOLD MINING CLAIMS/SITES

When Recorded Return Document to:

Just Power LLC
1012 East 13800 South
Draper, UT 84020

RECEIVED
 BLM AZ STATE OFFICE
 PHOENIX, ARIZONA
 2013 AUG 29 P 3:17
 BLM
 Date
 Stamp

Check here if this is a change of address.

Telephone: _____

E-mail Address Just Power LLC@gmail.com

I (We) intend to hold the claims(s) and/or site(s) listed below for the calendar year 2014, and I (We) have filed or will file a Notice of Intent to Hold in the county where the claim (s) is located.

Reason for filing a Notice of Intent to Hold instead of an assessment work filing (check one):

- Maintenance fee was paid to maintain claim(s) during this assessment year.
- Mill or tunnel sites.
- Claim(s) was located during the current assessment year.
- BLM has deferred assessment work (attach copy of decision granting deferment, or pending petition for deferment including date petition was filed.)

Line No.	AMC NUMBER	CLAIM/SITE NAME	COUNTY RECORDER DATA (if available)	TWP	RNG	SEC
1	422952	Daniel's Gold	2013-00362	7S	32E	499
2						
3						
4						
5						
6						
7						
8						
9						
10						

NOTICE OF INTENTION TO HOLD MINING CLAIMS/SITES
page 2

RECEIVED
BLM AZ STATE OFFICE
2013 AUG 29 P 3:18
PHOENIX, ARIZONA
BLM
Date
Stamp

1. State of Arizona, County of Greenlee
2. I (Name) Jack A. Powers
3. Reside at (Address) 1012 East 13800 South
 City Draper County Salt Lake State Ut Zip 84020 being duly sworn, depose and say that I am a citizen of the United States, more than eighteen years of age, that all of the facts set forth in this notice, subject to the provisions and penalties of 18 U.S.C. 1001 pertaining to the filing of false, fictitious, or fraudulent statements with the United States, are true and correct according to the best of my knowledge, information and belief.
4. Owner's name and address (If not shown in Items 1-3 above). Just Power LLC
1012 East 13800 South, Draper, Ut 84020
5. Dated: 8-27-13 Signature: Jack A. Powers
mbn mgr
Just Power LLC

Bureau of Land Management
Arizona State Office
www.az.blm.gov

No. of Claims: 1 x \$10 = 10
 Check No: CC Init. JAP
 Receipt No.: 2870193
 For BLM Use Only

UNITED STATES
DEPARTMENT OF THE INTERIOR
BUREAU OF LAND MANAGEMENT
MAINTENANCE FEE PAYMENT FORM FOR
LODE CLAIMS, MILL SITES, AND TUNNEL SITES

AMC 423162
AMC 422952

Remitter Name: GRE Inc.
Mailing Address: 2091 E. Murray Holladay Rd.
City, State, Zip: SLC, UT 84117

Check here if this is a change of address.

RECEIVED
BLM AZ STATE OFFICE
2013 AUG 26 P 12:30
PHOENIX, ARIZONA

FOR COUNTY RECORDER'S USE

No. of claims/sites 3
x \$140 per claim/site
Total due BLM \$ 420

- The maintenance fee may be paid by cash, check, money order, Bureau of Land Management (BLM) Declining Deposit Account, or credit card (VISA, American Express, Discover, or MasterCard). Payments must be remitted to the BLM State Office where your claim or site is recorded and received on or before September 1. If the payment is mailed, the envelope must be postmarked by a bona fide delivery service on or before September 1 and received at the proper BLM State Office within 15 calendar days after the due date. Payments may also be made by telephone using a credit card. A complete listing of BLM State Offices with their addresses and phone numbers can be found at <http://www.blm.gov>.
- The maintenance fee for the following claim(s)/site(s) applies to the assessment year 2014.

CLAIM/SITE NAME	BLM SERIAL NO.
Outlaw	AMC 423164
Climax	AMC 423162 <i>paid already</i>
Gold Guzzler	AMC 422953
<i>423164 paid on Receipt #2858423 \$140-2014 Maint</i>	
<i>overpayment \$140. - Refund Bl. twice on AMC 423164</i>	
<i>Receipt # 2866945 Refund 9/16/2013 IS</i>	

Use a separate sheet for additional claim/site names, serial numbers, and claimant names and addresses.

ENTERED
AUG 29 2013
BY: IS

Receipt # 2866945
A.H.

INSTRUCTIONS

1. This is an optional form that may be used to satisfy the requirements for the Bureau of Land Management (BLM) under the provisions of 43 U.S.C. §1744 and 30 U.S.C. §28f and the regulations thereunder (43 CFR part 3834). Since local and State laws may vary, you should contact your local and State agencies where the claims are located to ensure all applicable laws and requirements are satisfied.
2. This form should be used to pay the maintenance fee for lode mining claims, mill sites, and tunnel sites only. To pay the maintenance fee for placer mining claims, use Form 3830-5a.
3. Complete the section for the number of claims and the amount being remitted to the BLM.
4. Enter the year in paragraph 2 for the applicable assessment year.
5. List all mining claim or site names and the BLM serial number associated to the claim or site, if the BLM has notified you what the serial number is. Every attempt should be made to include the current BLM serial number for each claim or site listed.
6. The name and current mailing addresses of the person paying the maintenance fee(s) should be listed at the top of the form. If this is a change of address for a claimant, that should also be noted.
7. If needed, an additional sheet can be used to continue listing claim and site names and BLM serial numbers, or the name and current mailing address of additional claimants.
8. If paying by credit card, you must complete the following credit card information on page 3: (a) exact name on the face of the credit card; (b) amount paid; (c) type of card; (d) credit card number; (e) expiration date of the card; and (f) telephone number. You must also sign on page 3 to show authorization to charge the credit card.

NOTICES

THE PRIVACY ACT and 43 CFR 2.48(d) require that you be furnished with the following information in connection with the information requested by this form.

AUTHORITY: 30 U.S.C. 28f and 43 CFR part 3834 permit collection of the information requested by this form.

PRINCIPAL PURPOSE: The BLM will use the information you provide to record the annual maintenance fee payment for the claims and sites listed and to verify that payment has been made in accordance with 30 U.S.C. 28f and 43 CFR part 3834.

ROUTINE USES: The BLM will only disclose this information in accordance with the provisions at 43 CFR 2.56(b) and (c).

EFFECT OF NOT PROVIDING INFORMATION: Disclosure of the requested information is required by 30 U.S.C. 28f and 43 CFR part 3834 for claimants paying the annual maintenance fee. The use of this specific form when paying the maintenance fee is optional. However, when paying the maintenance fee, it is the requested information on this form that is required to be submitted along with the fee. Failure to submit all the required information will delay the BLM's processing of the information and may preclude the BLM's acceptance of the maintenance fee payment, which may result in forfeiture of the mining claim(s) or site(s) by the claimant.

RECEIVED
BLM AZ STATE OFFICE
2013 AUG 26 P 12:39
PHOENIX, ARIZONA

NOTICE OF INTENTION TO HOLD MINING CLAIMS/SITES

When Recorded Return Document to:

GRE INC.
2091 E. Murray Holladay Rd
CC, UT 84117

RECEIVED
 BLM AZ STATE OFFICE
 PHOENIX, ARIZONA
 2013 AUG 26 P 12:39
 BLM
 Date
 Stamp

Check here if this is a change of address.

Telephone: 385-219-2138

E-mail Address _____

I (We) intend to hold the claims(s) and/or site(s) listed below for the calendar year 20____, and I (We) have filed or will file a Notice of Intent to Hold in the county where the claim (s) is located.

Reason for filing a Notice of Intent to Hold instead of an assessment work filing (check one):

- Maintenance fee was paid to maintain claim(s) during this assessment year.
- Mill or tunnel sites.
- Claim(s) was located during the current assessment year.
- BLM has deferred assessment work (attach copy of decision granting deferment, or pending petition for deferment including date petition was filed.)

Line No.	AMC NUMBER	CLAIM/SITE NAME	COUNTY RECORDER DATA (if available)	TWP	RNG	SEC
1	423164	OUTLAW	2013-10843	2S	11W	10&11
2						
3						
4						
5						
6						
7						
8						
9						
10						

NOTICE OF INTENTION TO HOLD MINING CLAIMS/SITES
page 2

RECEIVED
BLM AZ STATE OFFICE
2013 AUG 26 P 12 39
PHOENIX, ARIZONA
BLM
Date
Stamp

1. State of Arizona, County of Yuma
2. I (Name) Jessica Shuman
3. Reside at (Address) 2091 E. Murray Holladay Rd
City Salt Lake City County Salt Lake State UT Zip 84117 being duly sworn, depose and
say that I am a citizen of the United States, more than eighteen years of age, that all of the facts set forth in this
notice, subject to the provisions and penalties of 18 U.S.C. 1001 pertaining to the filing of false, fictitious, or fraudulent
statements with the United States, are true and correct according to the best of my knowledge, information and belief.
4. Owner's name and address (If not shown in Items 1-3 above). _____
5. Dated: _____ Signature: _____

Bureau of Land Management
Arizona State Office
www.az.blm.gov

No. of Claims: 1 x \$10 = \$10.00
Check No: CC Init. AS
Receipt No.: 2826945
For BLM Use Only

NOTICE OF INTENTION TO HOLD MINING CLAIMS/SITES

When Recorded Return Document to:

GIRE INC.
70916 Murray Holladay Rd.
SLC, UT 84117

RECEIVED
 BLM AZ STATE OFFICE
 2013 AUG 26 P 12:39
 PHOENIX, ARIZONA
 BLM
 Date
 Stamp

Check here if this is a change of address.

Telephone: 385-218-2138

E-mail Address _____

I (We) intend to hold the claims(s) and/or site(s) listed below for the calendar year 2014 and I (We) have filed or will file a Notice of Intent to Hold in the county where the claim (s) is located.

Reason for filing a Notice of Intent to Hold instead of an assessment work filing (check one):

- Maintenance fee was paid to maintain claim(s) during this assessment year.
- Mill or tunnel sites.
- Claim(s) was located during the current assessment year.
- BLM has deferred assessment work (attach copy of decision granting deferment, or pending petition for deferment including date petition was filed.)

Line No.	AMC NUMBER	CLAIM/SITE NAME	COUNTY RECORDER DATA (if available)	TWP	RNG	SEC
1	422953	Gold Guzzler				
2	423162	CLIMAX				
3						
4						
5						
6						
7						
8						
9						
10						

NOTICE OF INTENTION TO HOLD MINING CLAIMS/SITES
page 2

RECEIVED
BLM AZ STATE OFFICE
2013 AUG 26 P 12:39
PHOENIX, ARIZONA
BLM
Date
Stamp

1. State of Arizona, County of La Paz

2. I (Name) Jessica Shuman

3. Reside at (Address) 2091 E. Murray Holladay Rd.

City Salt Lake City County salt lake State UT Zip 84117


being duly sworn, depose and say that I am a citizen of the United States, more than eighteen years of age, that all of the facts set forth in this notice, subject to the provisions and penalties of 18 U.S.C. 1001 pertaining to the filing of false, fictitious, or fraudulent statements with the United States, are true and correct according to the best of my knowledge, information and belief.

4. Owner's name and address (If not shown in Items 1-3 above) _____

5. Dated: 8.16.13 Signature: Jess Shuman

Bureau of Land Management
Arizona State Office
www.az.blm.gov

No. of Claims: 2 x \$10 = \$20.00
Check No: C.C. Init. A.H.
Receipt No.: 28706945
For BLM Use Only



GOLD RUSH
EXPEDITIONS

8/19/2013

GRE, Inc.
2091 E. Murray Holladay Road
Suite #22E
SLC, UT 84117

Arizona BLM

Re: Three Annual Assessments(s)

Dear Arizona BLM,

Please find enclosed Three Annual Assessments(s). I understand there is a fee for recording each of these documents. I have enclosed a credit card slip with my credit card information for the fees. Please apply the appropriate amount owed for filing fees and send a receipt with the recorded documents.

I have also enclosed a postage paid envelope for the document(s) to be returned.

Thank you for your time and efforts.

Sincerely,

Karly Worwood
Internal Operations Specialist, GRE, Inc.
kworwood@goldrushexpeditions.com
www.goldrushexpeditions.com

RECEIVED
BLM AZ STATE OFFICE
2013 AUG 26 PM 12:38
PHOENIX, ARIZONA

DEPARTMENT OF THE INTERIOR
BUREAU OF LAND MANAGEMENT
MAINTENANCE FEE PAYMENT FORM FOR
LODE CLAIMS, MILL SITES, AND TUNNEL SITES

415905
423090
422952

Remitter Name: GRE INC.
Mailing Address: 2091 E. Murray Holladay Rd.
City, State, Zip: SLC, UT 84117

Check here if this is a change of address.

FOR COUNTY RECORDER'S USE

No. of claims/sites 3
x \$140 per claim/site
Total due BLM \$ 420

- The maintenance fee may be paid by cash, check, money order, Bureau of Land Management (BLM) Declining Deposit Account, or credit card (VISA, American Express, Discover, or MasterCard). Payments must be remitted to the BLM State Office where your claim or site is recorded and received on or before September 1. If the payment is mailed, the envelope must be postmarked by a bona fide delivery service on or before September 1 and received at the proper BLM State Office within 15 calendar days after the due date. Payments may also be made by telephone using a credit card. A complete listing of BLM State Offices with their addresses and phone numbers can be found at <http://www.blm.gov>.
- The maintenance fee for the following claim(s)/site(s) applies to the assessment year 2014.

CLAIM/SITE NAME	BLM SERIAL NO.
Black cat	AmC415908
Shamrock	AmC423091
Fading Hope	AmC423090

RECEIVED
BLM AZ STATE OFFICE

Use a separate sheet for additional claim/site names, serial numbers, and claimant names and addresses.

(Continued on page 2)

RE 8-13-13 Receipt
ENTERED IN COMPUTER 2848391

INSTRUCTIONS

1. This is an optional form that may be used to satisfy the requirements for the Bureau of Land Management (BLM) under the provisions of 43 U.S.C. §1744 and 30 U.S.C. §28f and the regulations thereunder (43 CFR part 3834). Since local and State laws may vary, you should contact your local and State agencies where the claims are located to ensure all applicable laws and requirements are satisfied.
2. This form should be used to pay the maintenance fee for lode mining claims, mill sites, and tunnel sites only. To pay the maintenance fee for placer mining claims, use Form 3830-5a.
3. Complete the section for the number of claims and the amount being remitted to the BLM.
4. Enter the year in paragraph 2 for the applicable assessment year.
5. List all mining claim or site names and the BLM serial number associated to the claim or site, if the BLM has notified you what the serial number is. Every attempt should be made to include the current BLM serial number for each claim or site listed.
6. The name and current mailing addresses of the person paying the maintenance fee(s) should be listed at the top of the form. If this is a change of address for a claimant, that should also be noted.
7. If needed, an additional sheet can be used to continue listing claim and site names and BLM serial numbers, or the name and current mailing address of additional claimants.
8. If paying by credit card, you must complete the following credit card information on page 3: (a) exact name on the face of the credit card; (b) amount paid; (c) type of card; (d) credit card number; (e) expiration date of the card; and (f) telephone number. You must also sign on page 3 to show authorization to charge the credit card.

NOTICES

THE PRIVACY ACT and 43 CFR 2.48(d) require that you be furnished with the following information in connection with the information requested by this form.

AUTHORITY: 30 U.S.C. 28f and 43 CFR part 3834 permit collection of the information requested by this form.

PRINCIPAL PURPOSE: The BLM will use the information you provide to record the annual maintenance fee payment for the claims and sites listed and to verify that payment has been made in accordance with 30 U.S.C. 28f and 43 CFR part 3834.

ROUTINE USES: The BLM will only disclose this information in accordance with the provisions at 43 CFR 2.56(b) and (c).

EFFECT OF NOT PROVIDING INFORMATION: Disclosure of the requested information is required by 30 U.S.C. 28f and 43 CFR part 3834 for claimants paying the annual maintenance fee. The use of this specific form when paying the maintenance fee is optional. However, when paying the maintenance fee, it is the requested information on this form that is required to be submitted along with the fee. Failure to submit all the required information will delay the BLM's processing of the information and may preclude the BLM's acceptance of the maintenance fee payment, which may result in forfeiture of the mining claim(s) or site(s) by the claimant.


RECEIVED
BLM
MAY 15 1980
MONTANA

NOTICE OF INTENTION TO HOLD MINING CLAIMS/SITES

When Recorded Return Document to:

GRE INC.

2091 E Murray Holladay Rd.
SLC, UT 84117



RECEIVED
BLM AZ

Check here if this is a change of address.

Telephone: 385-218-2138

E-mail Address _____

I (We) intend to hold the claims(s) and/or site(s) listed below for the calendar year 2014, and I (We) have filed or will file a Notice of Intent to Hold in the county where the claim (s) is located.

Reason for filing a Notice of Intent to Hold instead of an assessment work filing (check one):

- Maintenance fee was paid to maintain claim(s) during this assessment year.
- Mill or tunnel sites.
- Claim(s) was located during the current assessment year.
- BLM has deferred assessment work (attach copy of decision granting deferment, or pending petition for deferment including date petition was filed.)

Line No.	AMC NUMBER	CLAIM/SITE NAME	COUNTY RECORDER DATA (if available)	TWP	RNG	SEC
1	415908	Black Cat	2012-02610	5N	14W	26
2	423091	Shamrock	2013-02796	4N	16W	22
3	423090	Fading Hope	2013-02795	5N	14W	27
4						
5						
6						
7						
8						
9						
10						

NOTICE OF INTENTION TO HOLD MINING CLAIMS/SITES
page 2

BLM
Date
Stamp

RECEIVED
BLM ARIZONA OFFICE
PHOENIX, ARIZONA
2013 JUN -5 PM 3:30

1. State of Arizona, County of La Paz
2. I (Name) Jessica Shuman
3. Reside at (Address) 2091 E. Murray Holladay Rd.
City SLC County Salt Lake State UT Zip 84117


being duly sworn, depose and say that I am a citizen of the United States, more than eighteen years of age, that all of the facts set forth in this notice, subject to the provisions and penalties of 18 U.S.C. 1001 pertaining to the filing of false, fictitious, or fraudulent statements with the United States, are true and correct according to the best of my knowledge, information and belief.

4. Owner's name and address (if not shown in Items 1-3 above). _____

5. Dated: 7/22/13 Signature: Jess Shuman

Bureau of Land Management
Arizona State Office
www.az.blm.gov

No. of Claims: 3 x \$10 = \$30.00
Check No: C.C. Init. A.S.
Receipt No.: 2848391
For BLM Use Only



GOLD RUSH EXPEDITIONS

Claimant Name: GRE INC.

Claimant Address: 2091 E. Murray Holladay Rd.

City, State, Zip: Salt Lake City, UT 84117

SIGNED [Signature]
Signature of Claim owner

BY Jessica Shuman
Printed name of Claim owner

STATE OF UTAH
COUNTY OF SALT LAKE

On the 27 day of JUN, 2013 Jessica M. Shuman did personally appear before me, the
Undersigned notary public in and for the County of Salt Lake, in said State of Utah,
Who acknowledged to me that he/she signed it freely and voluntarily for the purposes therein mentioned?

[Signature]
Notary Public of Salt Lake County, Utah

My commission expires on:



KARLY FAYE WORWOOD
Notary Public, State of Utah
Commission # 662599
My Commission Expires
January 20, 2017

RECEIVED
JUN 27 2013 11:30 AM
SALT LAKE COUNTY

DEPARTMENT OF THE INTERIOR
BUREAU OF LAND MANAGEMENT
MAINTENANCE FEE PAYMENT FORM FOR
LODE CLAIMS, MILL SITES, AND TUNNEL SITES

Remitter Name: GRE INC.
Mailing Address: 2091 E. Murray Holladay Rd
City, State, Zip: SLC, UT 84117

Check here if this is a change of address.

FOR COUNTY RECORDER'S USE

No. of claims/sites 1
x \$140 per claim/site
Total due BLM \$ 140

- The maintenance fee may be paid by cash, check, money order, Bureau of Land Management (BLM) Declining Deposit Account, or credit card (VISA, American Express, Discover, or MasterCard). Payments must be remitted to the BLM State Office where your claim or site is recorded and received on or before September 1. If the payment is mailed, the envelope must be postmarked by a bona fide delivery service on or before September 1 and received at the proper BLM State Office within 15 calendar days after the due date. Payments may also be made by telephone using a credit card. A complete listing of BLM State Offices with their addresses and phone numbers can be found at <http://www.blm.gov>.
- The maintenance fee for the following claim(s)/site(s) applies to the assessment year 2014.

CLAIM/SITE NAME	BLM SERIAL NO.
Little Golden Eagle	AMC 422954

Use a separate sheet for additional claim/site names, serial numbers, and claimant names and addresses.

(Continued on page 2)

Receipt # 2848391

INSTRUCTIONS

1. This is an optional form that may be used to satisfy the requirements for the Bureau of Land Management (BLM) under the provisions of 43 U.S.C. §1744 and 30 U.S.C. §28f and the regulations thereunder (43 CFR part 3834). Since local and State laws may vary, you should contact your local and State agencies where the claims are located to ensure all applicable laws and requirements are satisfied.
2. This form should be used to pay the maintenance fee for lode mining claims, mill sites, and tunnel sites only. To pay the maintenance fee for placer mining claims, use Form 3830-5a.
3. Complete the section for the number of claims and the amount being remitted to the BLM.
4. Enter the year in paragraph 2 for the applicable assessment year.
5. List all mining claim or site names and the BLM serial number associated to the claim or site, if the BLM has notified you what the serial number is. Every attempt should be made to include the current BLM serial number for each claim or site listed.
6. The name and current mailing addresses of the person paying the maintenance fee(s) should be listed at the top of the form. If this is a change of address for a claimant, that should also be noted.
7. If needed, an additional sheet can be used to continue listing claim and site names and BLM serial numbers, or the name and current mailing address of additional claimants.
8. If paying by credit card, you must complete the following credit card information on page 3: (a) exact name on the face of the credit card; (b) amount paid; (c) type of card; (d) credit card number; (e) expiration date of the card; and (f) telephone number. You must also sign on page 3 to show authorization to charge the credit card.

NOTICES

THE PRIVACY ACT and 43 CFR 2.48(d) require that you be furnished with the following information in connection with the information requested by this form.

AUTHORITY: 30 U.S.C. 28f and 43 CFR part 3834 permit collection of the information requested by this form.

PRINCIPAL PURPOSE: The BLM will use the information you provide to record the annual maintenance fee payment for the claims and sites listed and to verify that payment has been made in accordance with 30 U.S.C. 28f and 43 CFR part 3834.

ROUTINE USES: The BLM will only disclose this information in accordance with the provisions at 43 CFR 2.56(b) and (c).

EFFECT OF NOT PROVIDING INFORMATION: Disclosure of the requested information is required by 30 U.S.C. 28f and 43 CFR part 3834 for claimants paying the annual maintenance fee. The use of this specific form when paying the maintenance fee is optional. However, when paying the maintenance fee, it is the requested information on this form that is required to be submitted along with the fee. Failure to submit all the required information will delay the BLM's processing of the information and may preclude the BLM's acceptance of the maintenance fee payment, which may result in forfeiture of the mining claim(s) or site(s) by the claimant.

RECEIVED
 BLM AZ
 2013 MAY 25 09:00
 PHOENIX, ARIZONA

NOTICE OF INTENTION TO HOLD MINING CLAIMS/SITES

When Recorded Return Document to:

GRE Inc.
2091 E. Murray Holladay Rd.
Salt Lake City, UT 84117

Check here if this is a change of address.

Telephone: 385-218-2138

E-mail Address _____

BLM Date Stamp	PHOENIX, ARIZONA
----------------------	------------------

RECEIVED
DMM AZ RECORDS DIVISION

I (We) intend to hold the claims(s) and/or site(s) listed below for the calendar year 2014, and I (We) have filed or will file a Notice of Intent to Hold in the county where the claim (s) is located.

Reason for filing a Notice of Intent to Hold instead of an assessment work filing (check one):

- Maintenance fee was paid to maintain claim(s) during this assessment year.
- Mill or tunnel sites.
- Claim(s) was located during the current assessment year.
- BLM has deferred assessment work (attach copy of decision granting deferment, or pending petition for deferment including date petition was filed.)

Line No.	AMC NUMBER	CLAIM/SITE NAME	COUNTY RECORDER DATA (If available)	TWP	RNG	SEC
1	422954	Little Golden Eagle	2013-02800	4N	13W	24
2						
3						
4						
5						
6						
7						
8						
9						
10						

NOTICE OF INTENTION TO HOLD MINING CLAIMS/SITES
page 2

BLM
Date
Stamp

PHOENIX, ARIZONA

RECEIVED
BLM AZ STATE OFFICE

1. State of Arizona, County of La Paz

2. I (Name) Jessica Shuman

3. Reside at (Address) 2091 E. Murray Holladay Rd.

City Salt Lake City County Salt Lake State UT Zip 84117 being duly sworn, depose and say that I am a citizen of the United States, more than eighteen years of age, that all of the facts set forth in this notice, subject to the provisions and penalties of 18 U.S.C. 1001 pertaining to the filing of false, fictitious, or fraudulent statements with the United States, are true and correct according to the best of my knowledge, information and belief.

4. Owner's name and address (if not shown in Items 1-3 above) Bill Manbeck 20800 NE 182nd Ave.


Battle Ground, Washington 98604

5. Dated: 7.2.13 Signature: Jess Shuman

Bureau of Land Management
Arizona State Office
www.az.blm.gov

No. of Claims: 1 x \$10 = \$10.00
Check No: CcC Init. A.A.
Receipt No.: 2848391
For BLM Use Only

Form: MCF110
Revised Jan. 2006
Page 2 of 2



GOLD RUSH EXPEDITIONS

Claimant Name: Bill Manbeck

Claimant Address: 20800 NE 182nd Ave.

City, State, Zip: Battle Ground, WA 98604

SIGNED [Signature]
Signature of Claim owner

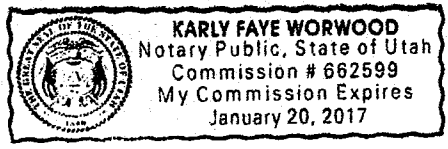
BY Jessica Shuman
Printed name of Claim owner

STATE OF UTAH
COUNTY OF SALT LAKE

On the 2 day of JULY, 2013, Jessica M. Shuman did personally appear before me, the
Undersigned notary public in and for the County of Salt Lake, in said State of Utah,
Who acknowledged to me that he/she signed it freely and voluntarily for the purposes therein mentioned?

[Signature]
Notary Public of Salt Lake County, Utah

My commission expires on:



2013 JUL 27 PM 12:31
BATTLE GROUND, WA
98604

NOTICE!!

These documents have been scanned!

Do not place un-scanned documents beneath this notice!

Do not remove this notice from this file!

GPO Jacket No. 560-102
Print Order 61540
Rise Business Services, LLC
Job=AZ15 5/13/2019



Box Number= AZ15040



Claim Begin-End: AMC422952-AMC422954

6 Location Notices-Amendments and Supporting Documents



AZ15040-8

AMC422569-AMC423150

MINING CLAIM STATUS REPORT

DATA ENTERED MAY 29 2013 *pb*

MTP Checked by MAY 28 2013 *pb*
GEO Checked by MAY 28 2013 *pb*

LEAD SERIAL NUMBER AMC 422952 thru AMC 422954

OF CLAIMS & TYPE

3 LODE
_____ PLACER
_____ ASSOCIATION PLACER
_____ MILL SITE
_____ TUNNEL SITE

CHARGES

Location Fee @ \$34 = \$ 102
Processing Fee @ \$15 = \$ 45
Maintenance Fee @ \$140 = \$ 420
Overage (+) \$ _____
Shortage (-) \$ _____
Other Fees \$ _____
TOTAL \$ 567

TOTAL CLAIM ACREAGE? _____

OF LOCATORS? _____

DOCUMENTS RECEIVED VIA -

Over-the-Counter [] Mail []

TIMELY FILED?

Yes [] No []

LEGAL DESCRIPTION -

T 75 R 32E SEC 4,9
T 4N R 13W SEC 7,24
T _____ R _____ SEC _____
T _____ R _____ SEC _____

BLM [] FOREST SERVICE [] _____ SUBJ TO PL 359: Yes [] No []

WILDERNESS AREA: No [] Yes [] _____

SPLIT ESTATE - N/A [] SX [] PX [] SRHA [] OTHER [] _____

Proper Notice Filed if Located on SHRA Lands? N/A [] Yes [] No []

RECONVEYED MINERALS ON BLM LANDS REQUIRE OPENING ORDERS FROM 1944 TO 1993 -

Open to Entry on: _____ N/A []

COMMENTS/STATUS - VOID [] PARTIALLY VOID [] PVT MINERALS [] WITHDRAWN LANDS []

OTHER [] _____

Claimant acknowledges that portions of the following claims(s) site(s) may be void or voidable.

Printed Name of Claimant _____ Signature of Claimant _____

***** FINAL ADJUDICATION *****

DATE 6/24/13 INITIALS RE

AMC422952

4/11/2013

GRE, Inc.
2091 E. Murray Holladay Road
Suite #22E
SLC, UT 84117

Arizona BLM

Re: Three Mining Claim(s)

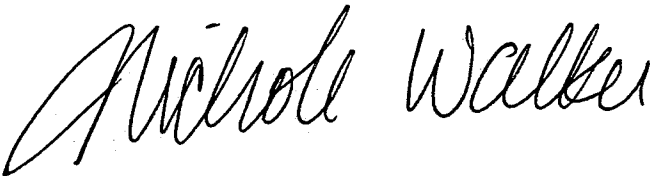
Dear Arizona BLM Cashier,

Please find enclosed Three Mining Claim (s) for filing. I understand there is a fee for recording each of these documents. I have enclosed a credit card slip with my credit card information for the fees. Please apply the appropriate amount owed for filing fees and send a receipt with the recorded documents.

I have also enclosed a postage paid envelope for the document(s) to be returned.

Thank you for your time and efforts.

Sincerely,



Nichole Walker
Office Manager, GRE, Inc.
nwalker@goldrushexpeditions.com
www.goldrushexpeditions.com

RECEIVED
BLM AZ STATE OFFICE
2013 APR 18 P 3:04
PHOENIX, ARIZONA

LOCATION NOTICE FOR LODE MINING CLAIM

NOTICE IS HEREBY GIVEN that the DANIELS GOLD
lode mining claim has been located by
GRE INC whose current mailing
address is 2091 E Murray Holladay Road Suite 22E, SLC, UT 84117

RECEIVED BUREAU OF LAND MANAGEMENT APR 18 P 3:05 GREENLEE, ARIZONA	BLM Date Stamp
---	----------------------

The general course of this claim is NORTH TO SOUTH and it is situated in GREENLEE County, Arizona. This claim is 1500 feet in length and 600 feet in width. This claim runs from the location monument on which this location notice is posted approximately 750 feet in a NORTH direction to the NORTH end line and 750 feet in a SOUTH direction to the SOUTH end line.

This claim is marked by six monuments, one at each corner and one at the center of each end line of the claim.

The location monument on which this notice is posted is situated within Section 4, Township 7S, Range 32E, Gila Salt River Base and Meridian, Arizona and this claim encompasses portions of the following quarter section (s), section (s), Township (s) and Range (s) SW ¼ OF SECTION 4 & NW ¼ OF SECTION 9 T7S R32E

Gila Salt River Base and Meridian, Arizona.

The locality of this claim with reference to some natural object or permanent monument and additional information

(if any) concerning its locality are as follows: DISCOVERY MONUMENT IS LOCATED SOUTH 87° 53 MINUTES 6 SECONDS WEST, A DISTANCE OF 3,004 FEET FROM THE PERMANENT MONUMENT LOCATED AT THE SE CORNER OF SECTION 4 T7S R32E

DATED AND POSTED on the ground this 5TH day of MARCH, 2013.

LOCATOR (s) *Jess Turner*

AMC1122952



Scale : 1" = 2000 feet

1. The above map depicts the Daniels Gold mining claim, which is located in Section (s) 499, Township 7 S, Range 32 E, Gila and Salt River Base and Meridian, Greenlee County, Arizona.

2. The type of corner and location monuments used are as follows: 2" x 2" Woodposts with blue flagging 3 metal tags at each corner monument

3. The bearings and distances in degrees and feet between claim corners are as depicted on the map.

RECEIVED

2013 APR 18 P 3:05

PHOENIX

12

4WD

4WD

4WD

4676

7
Guzzler

SW NE
SE

Scale: 1" = 2000 feet



1. The above map depicts the Gold Guzzler mining claim, which is located in Section (s)
7, Township 4 N, Range 13 W, Gila and Salt River Base and Meridian,
YUMA County, Arizona.

2. The type of corner and location monuments used are as follows: 2"X2" Woodposts with blue flagging & metal tags at each corner monument & each end line.

3. The bearings and distances in degrees and feet between claim corners are as depicted on the map.

Scale: 1" = 2000 feet
1:2000
1" = 2000 feet
1:2000

LOCATION NOTICE FOR LODE MINING CLAIM

NOTICE IS HEREBY GIVEN that the LITTLE GOLDEN EAGLE

lode mining claim has been located by

GRE INC whose current mailing

address is 2091 E Murray Holladay Road Suite 22E, SLC, UT 84117

BLM
Date
Stamp

RECEIVED
MARCH 18 P 3:05
BLM FIELD OFFICE
PHOENIX, ARIZONA

The general course of this claim is NORTH TO SOUTH and it is situated in YUMA County, Arizona. This claim is 1500 feet in length and 600 feet in width. This claim runs from the location monument on which this location notice is posted approximately 750 feet in a NORTH direction to the NORTH end line and 750 feet in a SOUTH direction to the SOUTH end line. This claim is marked by six monuments, one at each corner and one at the center of each end line of the claim.


The location monument on which this notice is posted is situated within Section 24, Township 4N, Range 13W, Gila Salt River Base and Meridian, Arizona and this claim encompasses portions of the following quarter section (s), section (s), Township (s) and Range (s) NW ¼ OF SECTION 24 T4N R13W

Gila Salt River Base and Meridian, Arizona.

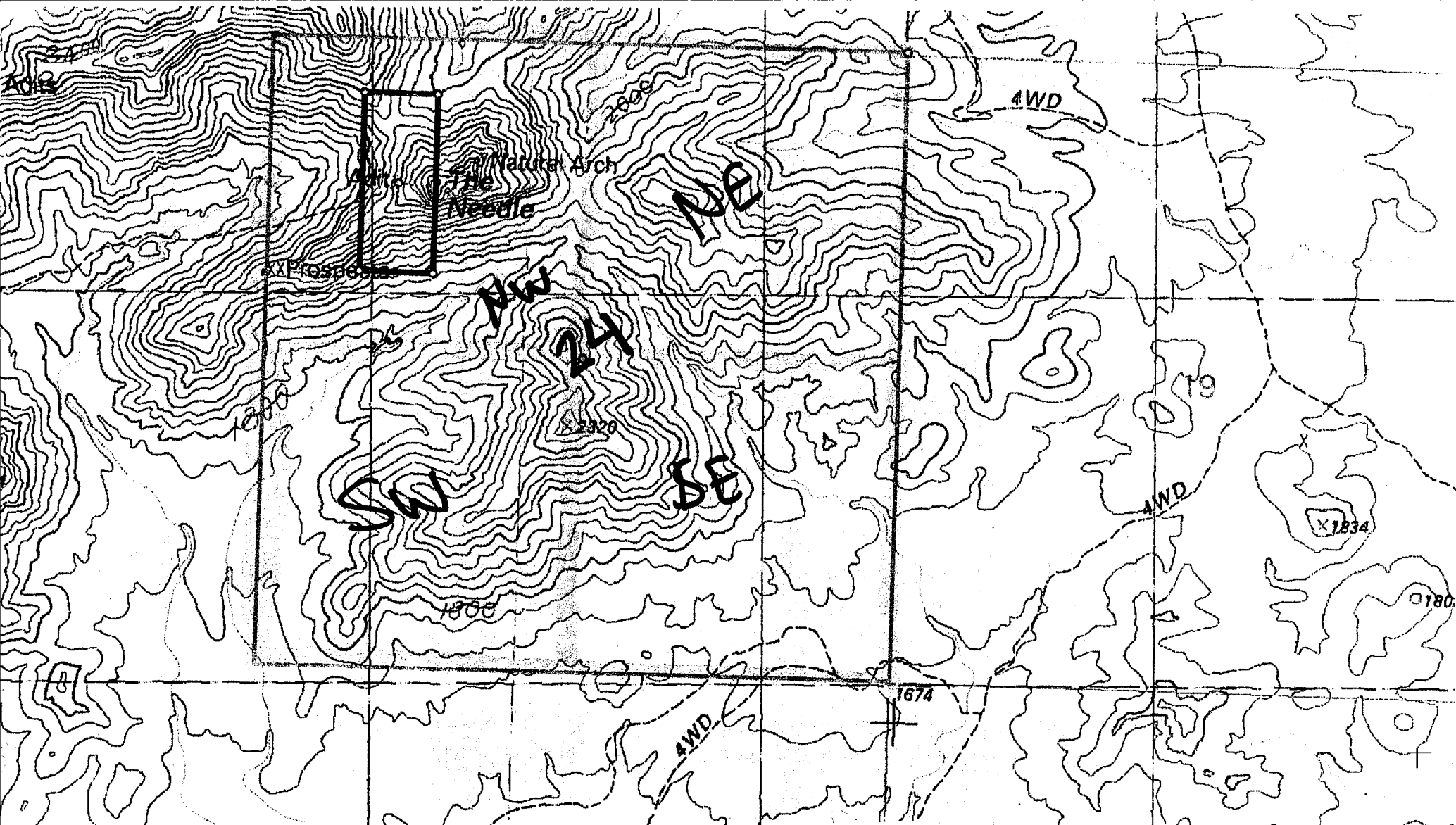
The locality of this claim with reference to some natural object or permanent monument and additional information

(if any) concerning its locality are as follows: DISCOVERY MONUMENT IS LOCATED SOUTH 73° 51 MINUTES 2 SECONDS WEST, A DISTANCE OF 4,402 FEET FROM THE PERMANENT MONUMENT LOCATED AT THE NE CORNER OF SECTION 24 T4N R13W

DATED AND POSTED on the ground this 7TH day of MARCH, 2013.

LOCATOR (s) 

ANCH 22954



Scale : 1" = 2000 feet

1. The above map depicts the Little Golden Eagle mining claim, which is located in Section 24, Township 4 N, Range 13 W, Gila and Salt River Base and Meridian.

YUMA County, Arizona.

2. The type of corner and location monuments used are as follows: 2x2" Woodposts with blue flagging & metal tags at each corner monument & each end line.

3. The bearings and distances in degrees and feet between claim corners are as depicted on the map.

PHOENIX, ARIZONA
 2013 APR 18 P 3:30
 RECEIVED
 43672954
 THE

RUN TIME: 04:45 PM

Adm State: AZ

UNITED STATES DEPARTMENT OF INTERIOR
BUREAU OF LAND MANAGEMENT
GEOGRAPHIC REPORT WITH LAND
Sorted by Meridian Township Range

RUN DATE: 05/28/2013

Page 1 of 1

Serial Number: AZA 020347CF

Total Case Acres: 55,329.650

<u>Casetype</u>	<u>Case Disp</u>				<u>Sect</u>	<u>Sur Typ</u>	<u>Sur Num</u>	<u>Suff</u>	<u>Subdivision</u>	<u>Act Pend</u>
221006	AUTHORIZED	14	0070S	0320E	009	ALIQ			W2NW,SW;	

Serial Number: AZA 021890

Total Case Acres: 133.600

<u>Casetype</u>	<u>Case Disp</u>				<u>Sect</u>	<u>Sur Typ</u>	<u>Sur Num</u>	<u>Suff</u>	<u>Subdivision</u>	<u>Act Pend</u>
281007	AUTHORIZED	14	0070S	0320E	004	ALIQ			S2S2;	

Serial Number: AZA 036047

Total Case Acres: 1.000

<u>Casetype</u>	<u>Case Disp</u>				<u>Sect</u>	<u>Sur Typ</u>	<u>Sur Num</u>	<u>Suff</u>	<u>Subdivision</u>	<u>Act Pend</u>
380913	AUTHORIZED	14	0070S	0320E	004	MNR			SESENE;	

DEPARTMENT OF INTERIOR
BUREAU OF LAND MANAGEMENT

Input Parameters for Geographic Report with Land

System Id = CR

Admin State = AZ

Geo State = AZ

Casetype Begins With

Case Disp Txt = AUTHORIZED, CANCELLED, EXPIRED, PENDING, REJECTED, RELINQUISHED, WITHDRAWN

Mer Twp Rng =

Section =

Mtrs = 14 0040N 0130W 007, 14 0040N 0130W 024, 14 0040N 0130W 999, 14 0070S 0320E 004, 14 0070S 0320E 009, 14 0070S 0320E 999

Commodity =

Commodity Txt =

Pending Org =

Pend Org Decode =

Total Rows Returned: 3

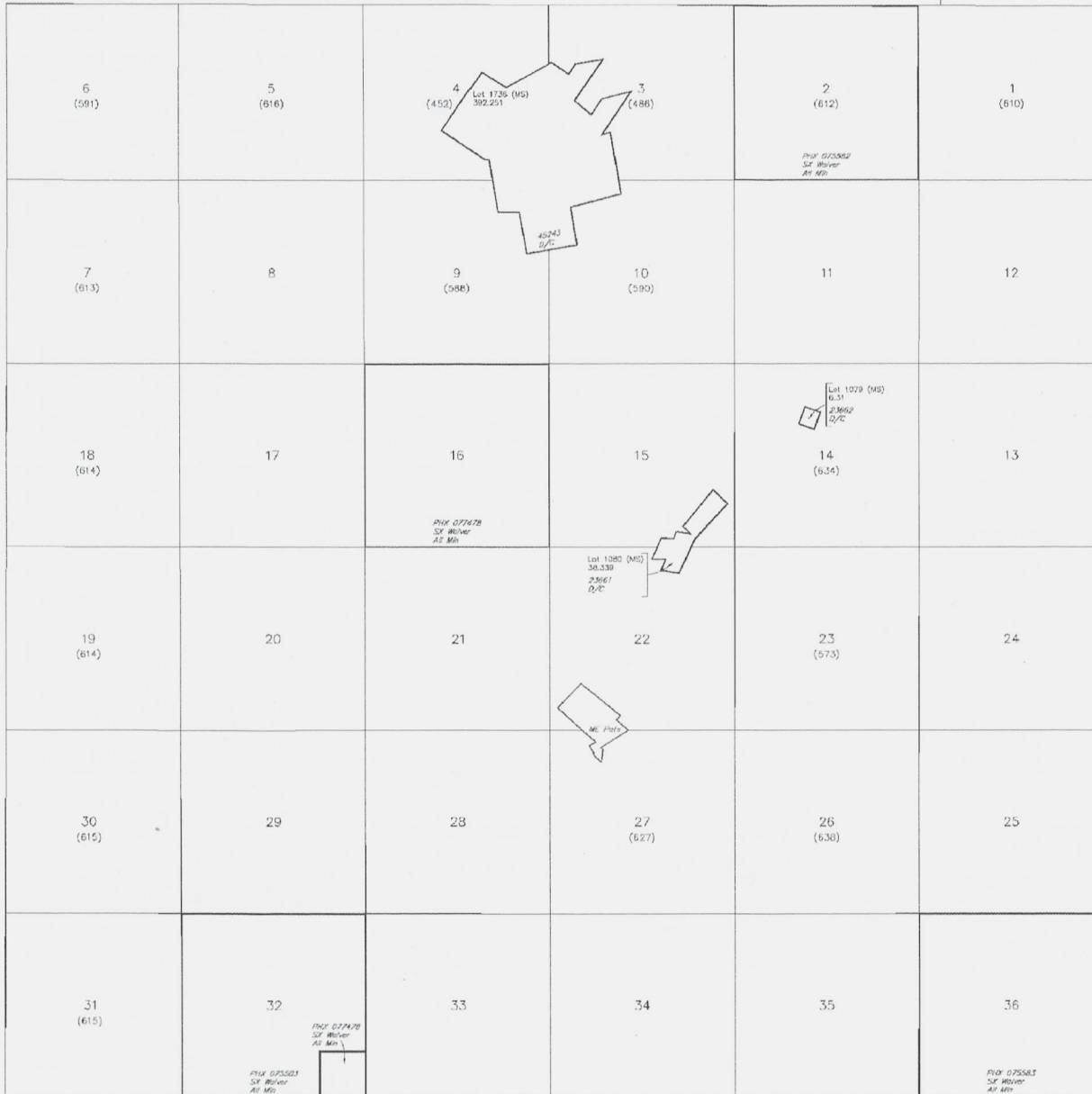
UNSURVEYED TOWNSHIP 4 NORTH RANGE 13 WEST OF THE GILA AND SALT RIVER MERIDIAN, ARIZONA

PROTRACTION DIAGRAM NO 19 OFFICIALLY FILED 12/07/1959

LA PAZ COUNTY
LAKE HAVASU FIELD OFFICE

T 5N
R 13W R 12W


STATUS OF PUBLIC DOMAIN
LAND AND MINERAL TITLES



INDEX TO SEGREGATED TRACTS				
RESURVEY TRACT NO	ORIGINAL SURVEY			
	T	R	SEC	SUBDIVISION

FOR ORDERS AFFECTING DISPOSAL OR USE OF UNIDENTIFIED LANDS WITHDRAWN FOR CLASSIFICATION, MINERALS, WATER AND/OR OTHER PUBLIC PURPOSES, REFER TO INDEX OF MISCELLANEOUS DOCUMENTS.

Grazing Dist No 2
MDS 364 NE
365 NW
366 SE



WARNING STATEMENT
This plot is the Bureau's Record of Title, and should be used only as a graphic display of the township survey data. The order herein do not reflect title changes which may have been effected by lateral movements of rivers or other bodies of water. Refer to the original surveys for official survey information.

CURRENT TO	NW	GSR Mer
8-5-2012	ACAD	T 4 N
		R 13 W